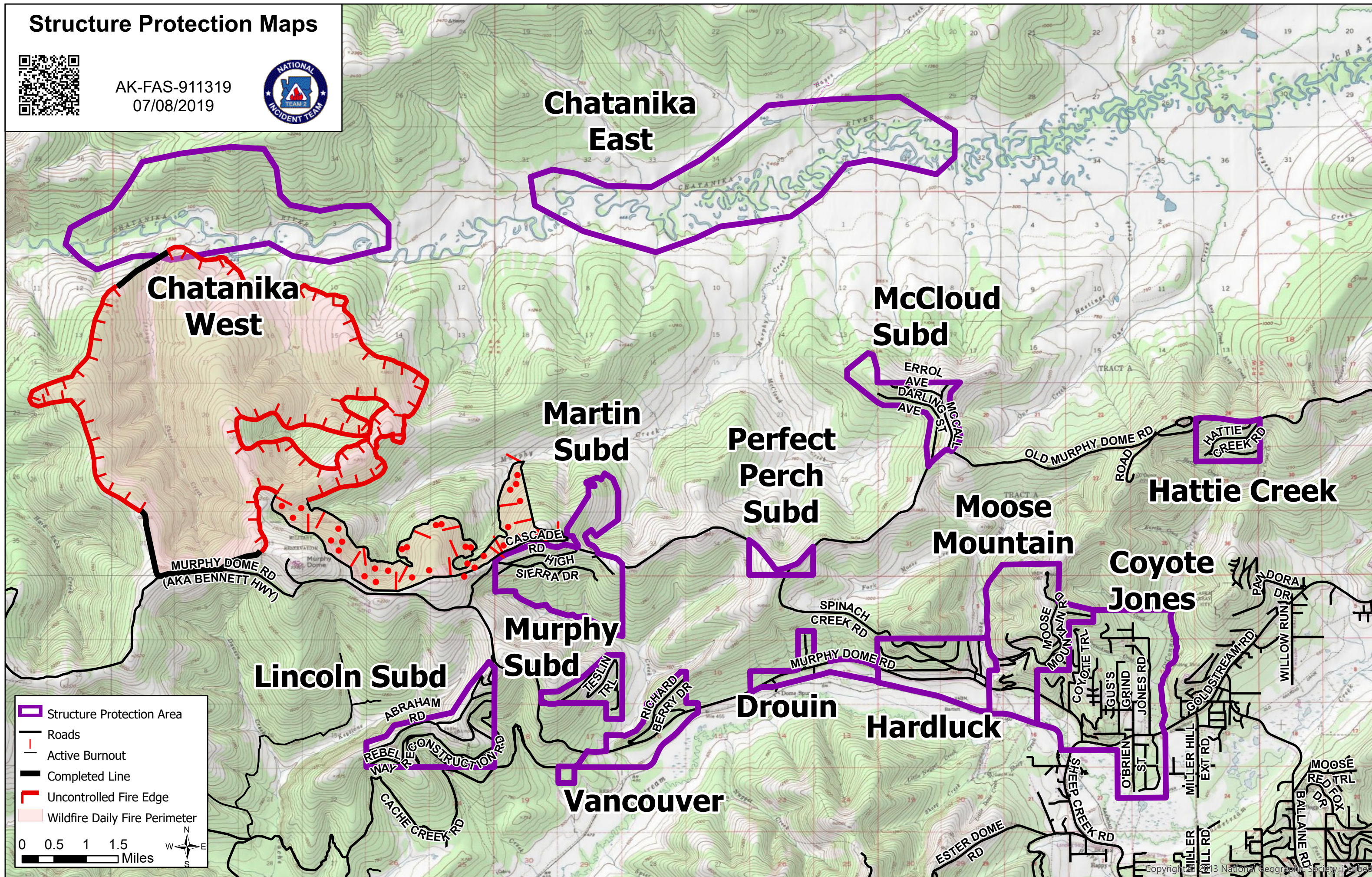


Structure Protection Maps

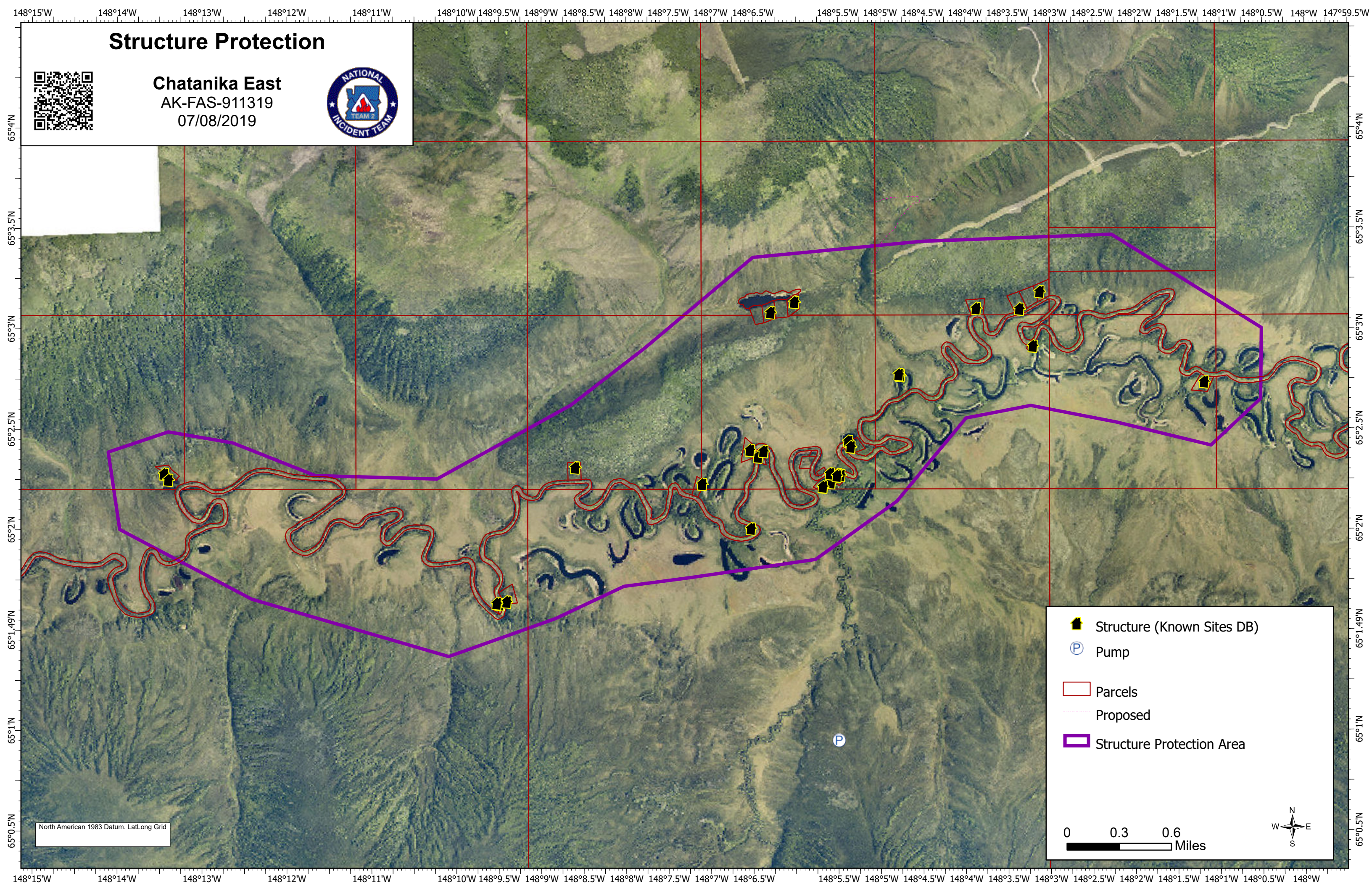


AK-FAS-911319
07/08/2019



Structure Protection

Chatanika East
AK-FAS-911319
07/08/2019



- Structure (Known Sites DB)
- Pump
- Parcels
- Proposed
- Structure Protection Area

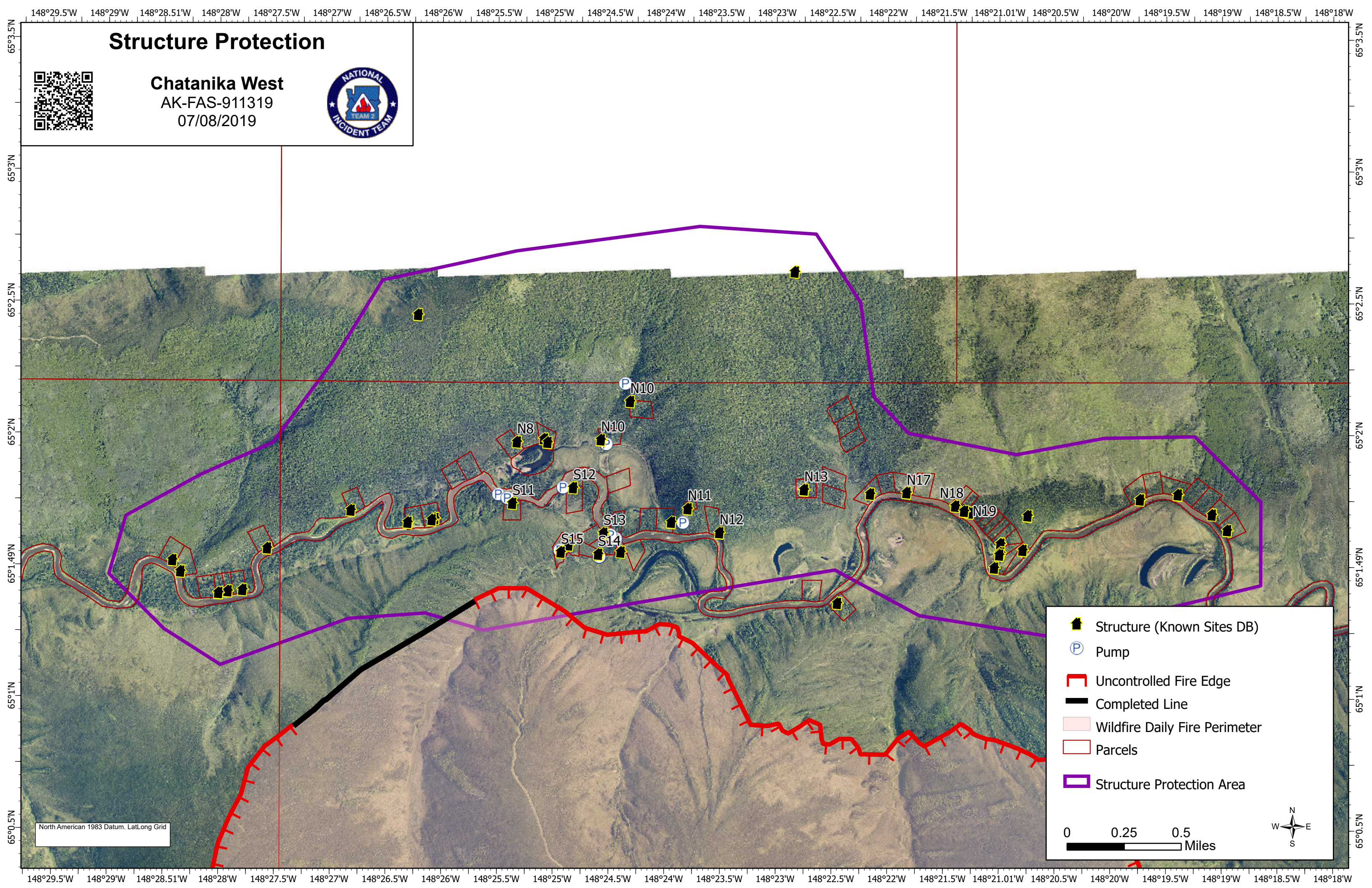
0 0.3 0.6 Miles

A north arrow pointing upwards, with 'N' at the top, 'S' at the bottom, 'E' to the right, and 'W' to the left.

North American 1983 Datum, LatLong Grid

Structure Protection

Chatanika West
AK-FAS-911319
07/08/2019



- Structure (Known Sites DB)
- Pump
- Uncontrolled Fire Edge
- Completed Line
- Wildfire Daily Fire Perimeter
- Parcels
- Structure Protection Area

0 0.25 0.5 Miles

North American 1983 Datum. LatLong Grid