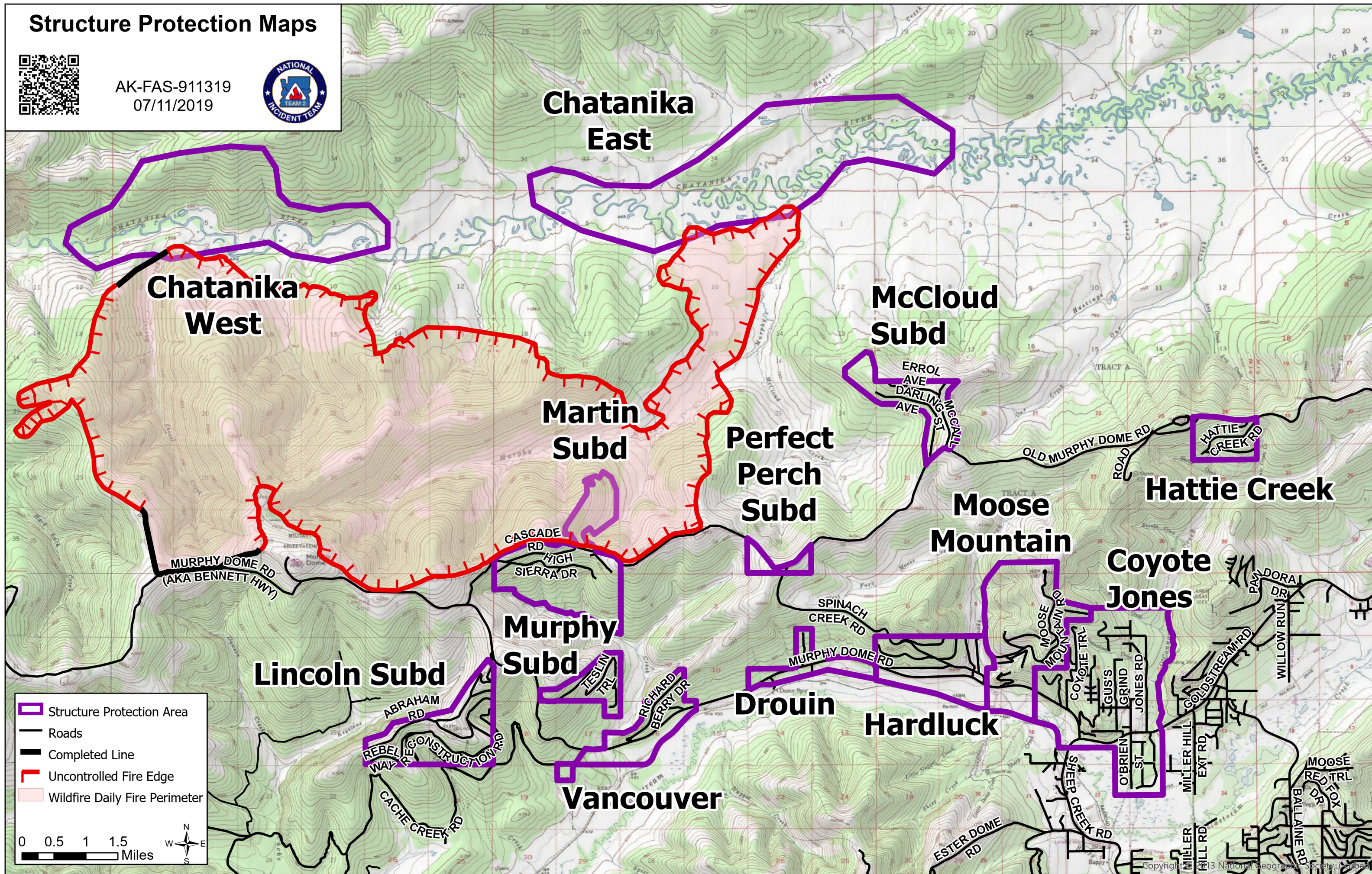


Structure Protection Maps

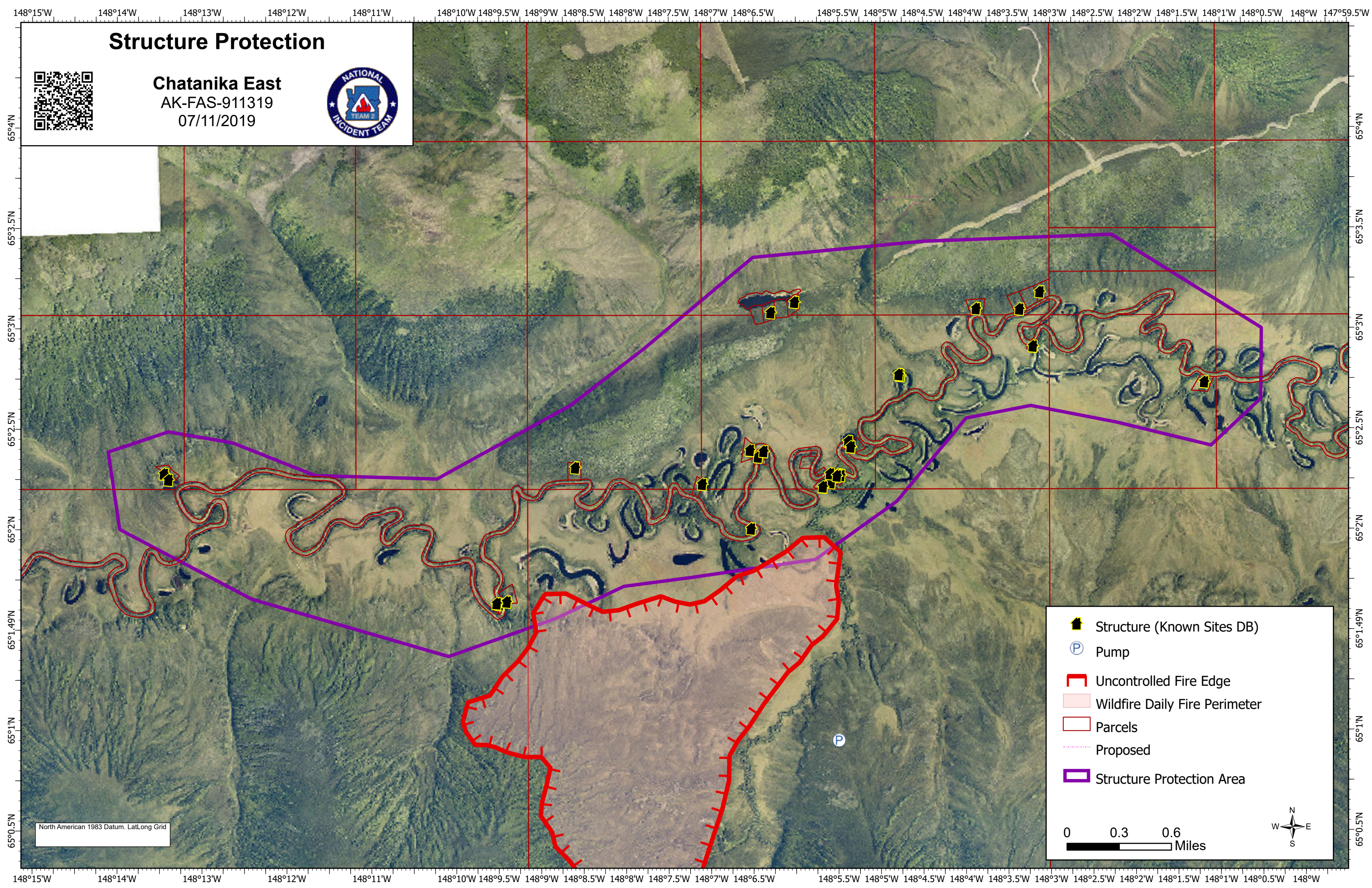


AK-FAS-911319
07/11/2019



Structure Protection

Chatanika East
AK-FAS-911319
07/11/2019



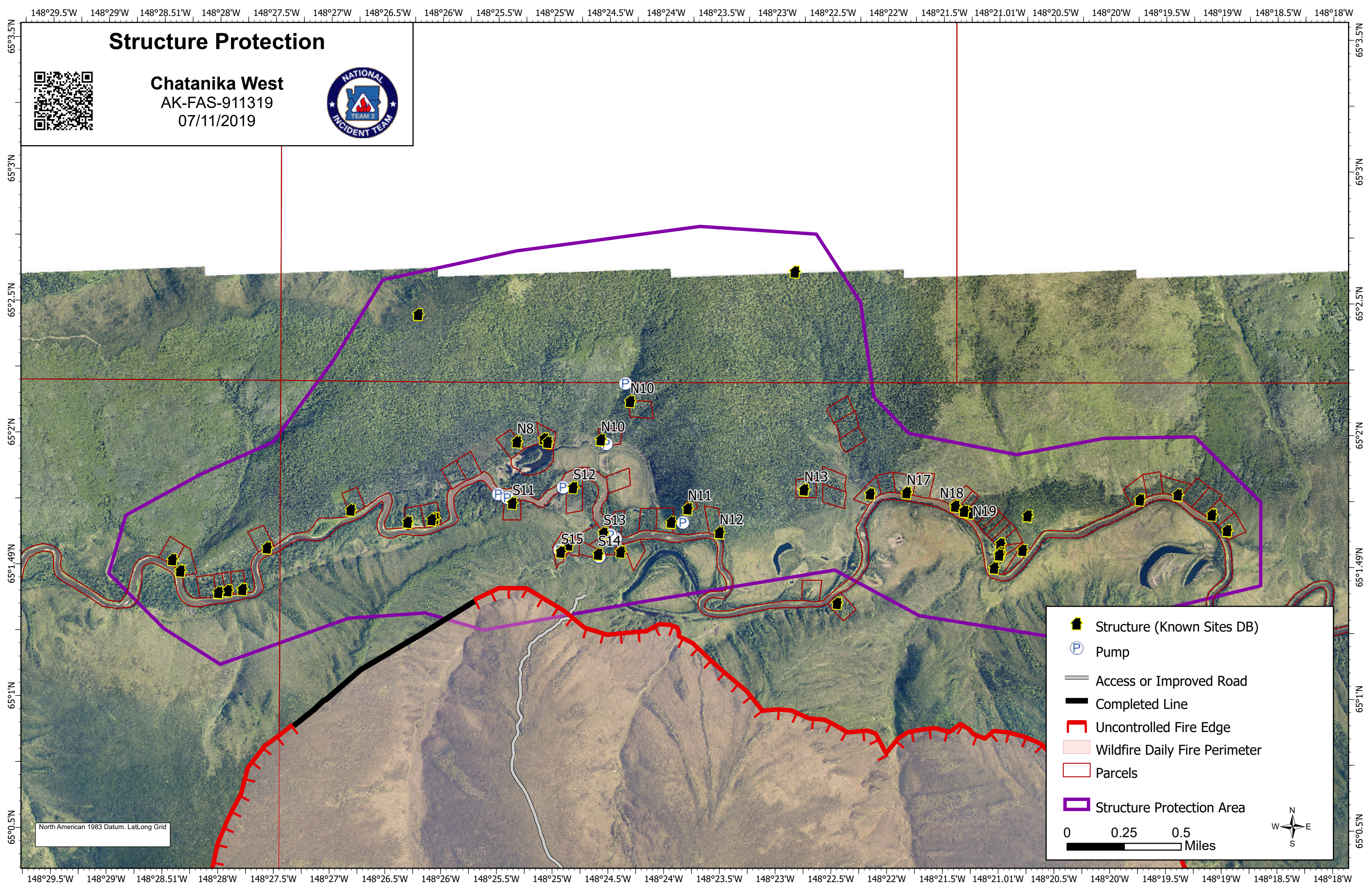
- Structure (Known Sites DB)
- Pump
- Uncontrolled Fire Edge
- Wildfire Daily Fire Perimeter
- Parcels
- Proposed
- Structure Protection Area

0 0.3 0.6 Miles

North American 1983 Datum, LatLong Grid

Structure Protection

Chatanika West
AK-FAS-911319
07/11/2019



- Structure (Known Sites DB)
- Pump
- Access or Improved Road
- Completed Line
- Uncontrolled Fire Edge
- Wildfire Daily Fire Perimeter
- Parcels
- Structure Protection Area

0 0.25 0.5 Miles

North American 1983 Datum. LatLong Grid