


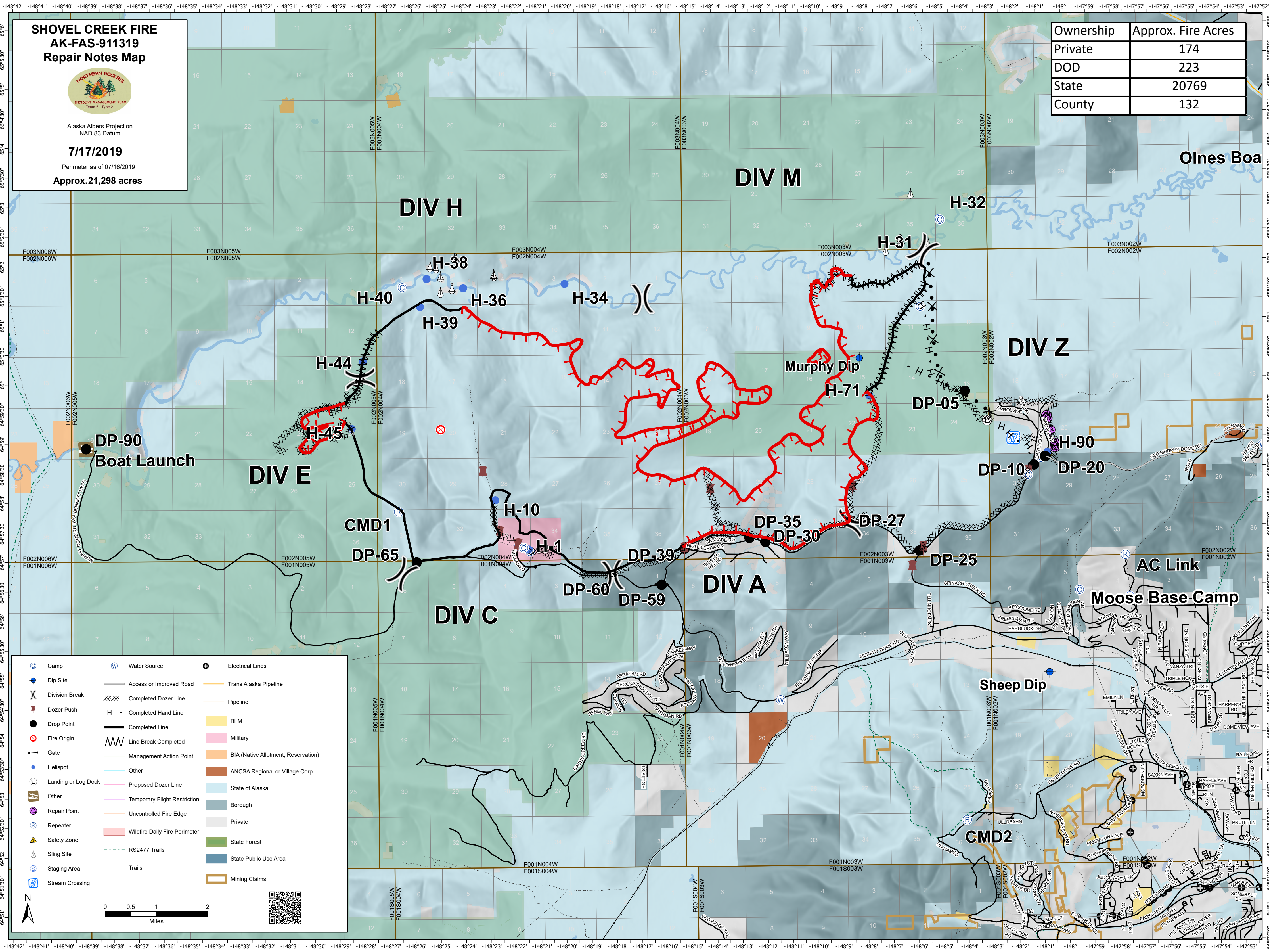
**SHOVEL CREEK FIRE  
AK-FAS-911319  
Repair Notes Map**




Alaska Albers Projection  
NAD 83 Datum

**7/17/2019**  
Perimeter as of 07/16/2019  
**Approx. 21,298 acres**

Ownership	Approx. Fire Acres
Private	174
DOD	223
State	20769
County	132




0 0.5 1 2 Miles



Olnes Boa

AC Link  
Moose Base-Camp

Sheep Dip

CMD2

DIV M

DIV H

DIV Z

DIV A

DIV E

DIV C

Murphy Dip

DP-90  
Boat Launch

CMD1

DP-60

DP-59

DP-35

DP-27

DP-25

DP-10

DP-20

DP-05

H-38

H-40

H-39

H-36

H-34

H-31

H-32

H-71

H-90

H-10

H-1

H-44

H-45

