

Shovel Creek AK-AFS-911319 Fire Progression



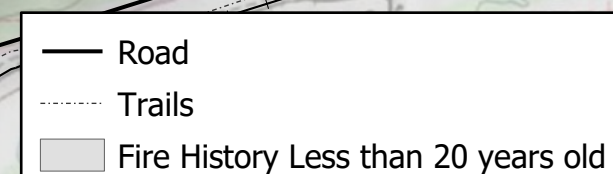

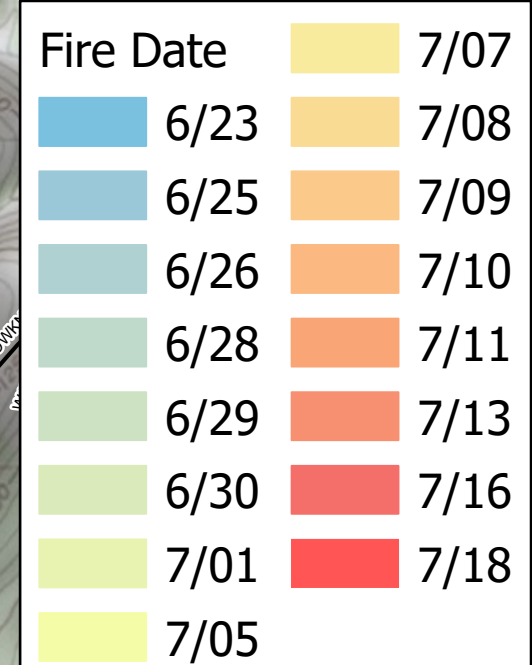
INCIDENT MANAGEMENT TEAM
Team 6 - Type 2

7/25/2019

Perimeter as of 7/18/2019

Approx. 21,309 acres

Date	Daily Acres	Total Acres
6/23/2019	650	650
6/25/2019	258	908
6/26/2019	714	1,622
6/28/2019	685	2,307
6/29/2019	1,117	3,424
6/30/2019	4,576	8,000
7/1/2019	2,008	10,008
7/5/2019	800	10,808
7/7/2019	923	11,731
7/8/2019	322	12,053
7/9/2019	802	12,855
7/10/2019	6,752	19,607
7/11/2019	974	20,581
7/13/2019	213	20,794
7/16/2019	504	21,298
7/18/2019	11	21,309



Topographic Elevation Data, Copyright: © 2013 National Geographic Society, i-cube