


























**Swan Lake Fire  
Air Operations  
AK-KKS-903181  
24 June 2019**

**32,300 acres  
Perimeter date:  
6/23/19 @ 2200**

**NAD 83  
Contour Interval: 100'**

 TFR 9/6899	 Mobile Weather Unit	 Bridge
 Kenai NWR Wilderness	 Repeater	 Communications
 Camp	 Sling Site	 Other
 Drop Point	 Staging Area	 RAWS
 Fire Origin	 Structure	 Structure
 Helibase	 Division Break	 Uncontrolled Fire Edge
 Helispot	 Completed Line	 Completed Line
 Incident Command Post	 Completed Dozer Line	 Completed Hand Line
	 ENSTAR Natural Gas Pipeline	



Feature Type	Name	Latitude	Longitude
Camp	Spike	60° 33.927' N	150° 30.993' W
Drop Point	DP-100	60° 35.067' N	150° 26.746' W
Drop Point	DP-110	60° 35.837' N	150° 23.768' W
Drop Point	DP-120	60° 37.568' N	150° 19.204' W
Drop Point	DP-20	60° 32.967' N	150° 35.434' W
Helibase	Swan Lake	60° 33.326' N	150° 43.935' W
Helispot	H-15	60° 35.702' N	150° 31.449' W
Helispot	H-20	60° 34.460' N	150° 30.348' W
Helispot	H-25	60° 34.363' N	150° 30.336' W
Helispot	H-30	60° 34.010' N	150° 30.186' W
Helispot	H-35	60° 35.332' N	150° 25.868' W
Helispot	H-36	60° 34.725' N	150° 25.256' W
Helispot	H-37	60° 34.115' N	150° 24.443' W
Helispot	H-40	60° 36.182' N	150° 22.243' W
Helispot	H-45	60° 38.322' N	150° 17.756' W
Helispot	H-50	60° 39.502' N	150° 15.749' W
Mobile Weather Unit	Kenai RAWS	60° 35.912' N	150° 18.488' W
Repeater	CMD/Air Link	60° 35.761' N	150° 4.889' W
Sling Site	Sling	60° 34.268' N	150° 23.618' W

