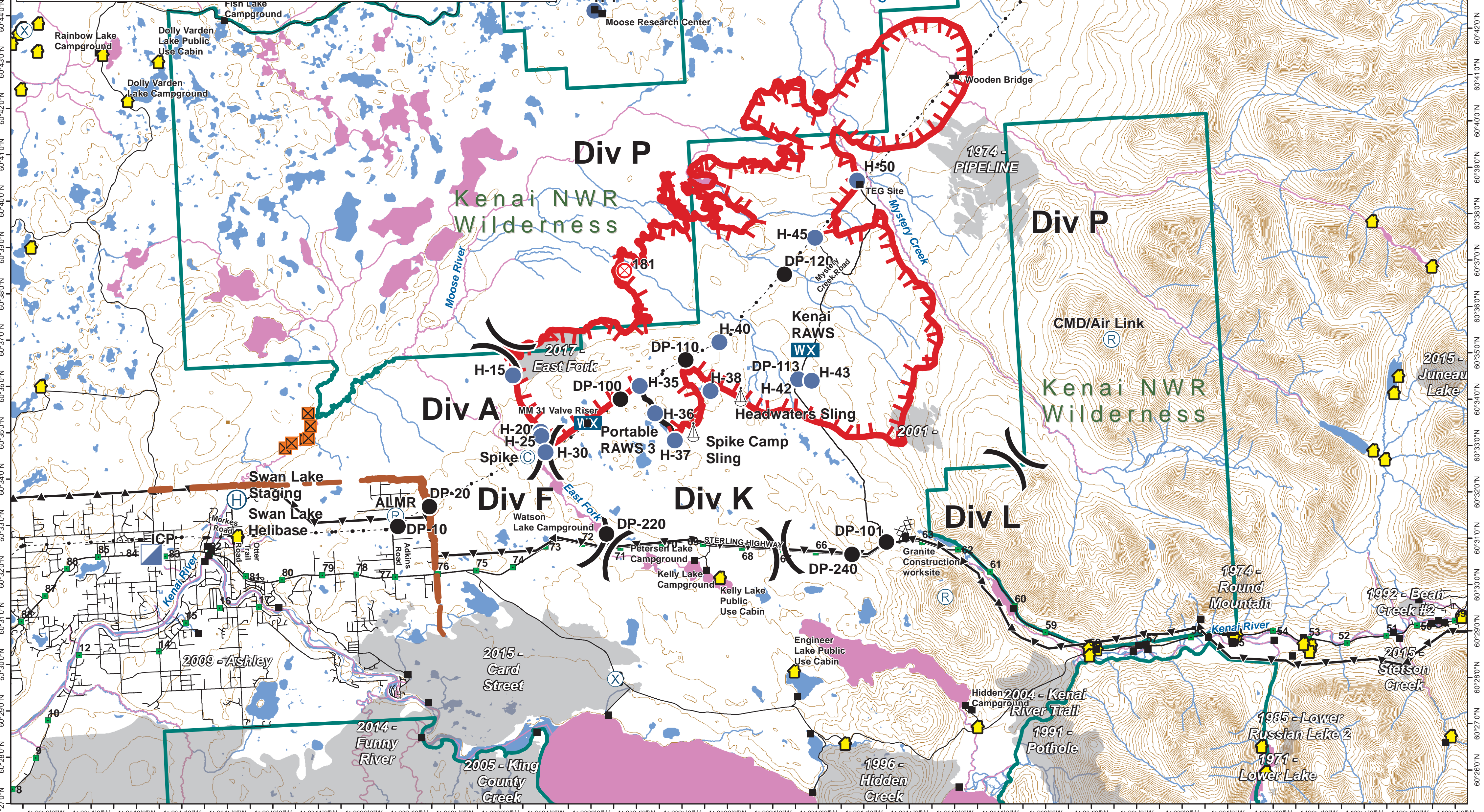

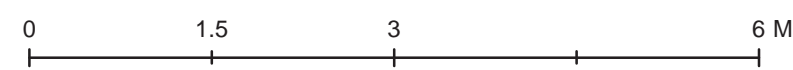


Swan Lake Fire Briefing
AK-KKS-903181
25 June 2019

37,430 acres
Perimeter date:
6/24/19 @ 2030

NAD83
Contour Interval: 100'

- | | | | |
|-------------|-----------------------|----------------------------------|----------------------|
| Avoid | Helispot | Uncontrolled Fire Edge | Sterling Fuel Break |
| Bridge | Incident Command Post | Completed Line | Kenai NWR Wilderness |
| Other | Mobile Weather Unit | Completed Dozer Line | Fire History |
| RAWS | Repeater | Homer Electric Transmission Line | Anadromous Water |
| Structure | Sling Site | ENSTAR Natural Gas Pipeline | |
| Camp | Staging Area | | |
| Drop Point | Division Break | | |
| Fire Origin | | | |
| Helibase | | | |



150°52'0"W 150°50'0"W 150°48'0"W 150°46'0"W 150°44'0"W 150°42'0"W 150°40'0"W 150°38'0"W 150°36'0"W 150°34'0"W 150°32'0"W 150°30'0"W 150°28'0"W 150°26'0"W 150°24'0"W 150°22'0"W 150°20'0"W 150°18'0"W 150°16'0"W 150°14'0"W 150°12'0"W 150°10'0"W 150°8'0"W 150°6'0"W 150°4'0"W 150°2'0"W 150°0'0"W 149°58'0"W 149°56'0"W 149°54'0"W 149°52'0"W 149°50'0"W 149°48'0"W

60°49'0"N 60°48'0"N 60°47'0"N 60°46'0"N 60°45'0"N 60°44'0"N 60°43'0"N 60°42'0"N 60°41'0"N 60°40'0"N 60°39'0"N 60°38'0"N 60°37'0"N 60°36'0"N 60°35'0"N 60°34'0"N 60°33'0"N 60°32'0"N 60°31'0"N 60°30'0"N 60°29'0"N 60°28'0"N 60°27'0"N 60°26'0"N

150°53'0"W 150°51'0"W 150°49'0"W 150°47'0"W 150°45'0"W 150°43'0"W 150°41'0"W 150°39'0"W 150°37'0"W 150°35'0"W 150°33'0"W 150°31'0"W 150°29'0"W 150°27'0"W 150°25'0"W 150°23'0"W 150°21'0"W 150°19'0"W 150°17'0"W 150°15'0"W 150°13'0"W 150°11'0"W 150°9'0"W 150°7'0"W 150°5'0"W 150°3'0"W 150°1'0"W 149°59'0"W 149°57'0"W 149°55'0"W 149°53'0"W 149°51'0"W