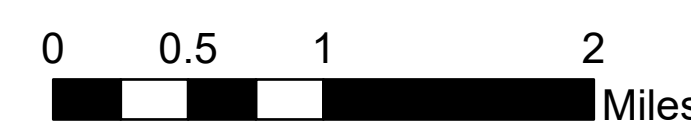


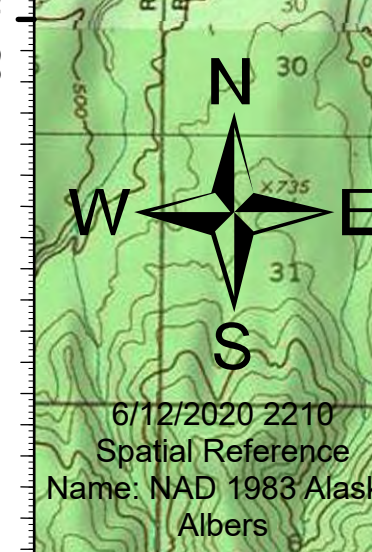
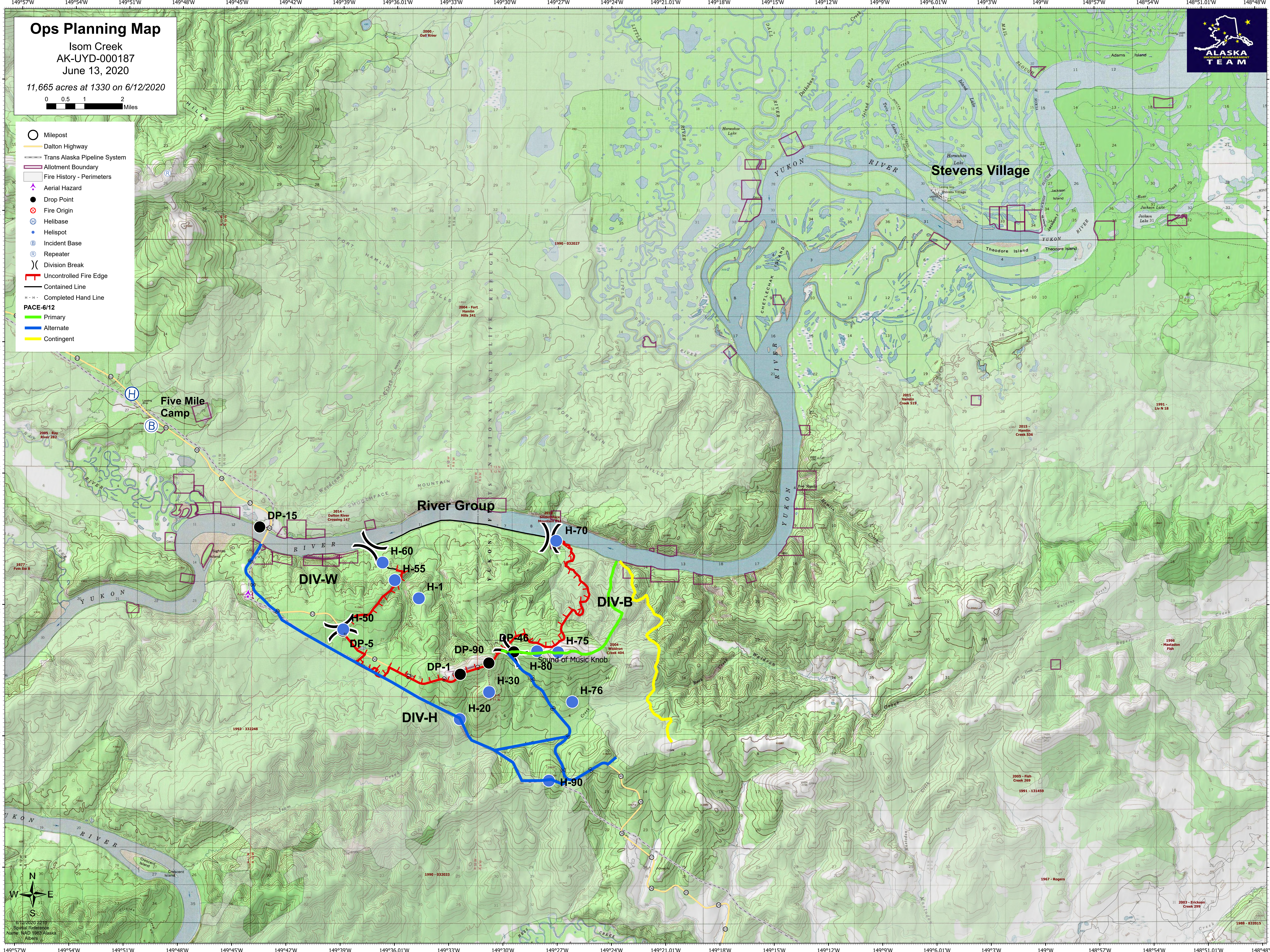
# Ops Planning Map

Isom Creek  
AK-UYD-000187  
June 13, 2020

11,665 acres at 1330 on 6/12/2020



- Milepost
- Dalton Highway
- Trans Alaska Pipeline System
- Allotment Boundary
- Fire History - Perimeters
- Aerial Hazard
- Drop Point
- Fire Origin
- Helibase
- Helispot
- Incident Base
- Repeater
- Division Break
- Uncontrolled Fire Edge
- Contained Line
- Completed Hand Line
- PACE-6/12
  - Primary
  - Alternate
  - Contingent



6/12/2020 2210  
Spatial Reference  
Name: NAD 1983 Alaska  
Albers

1588 832015