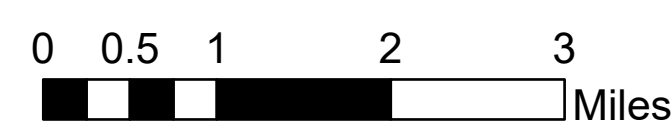


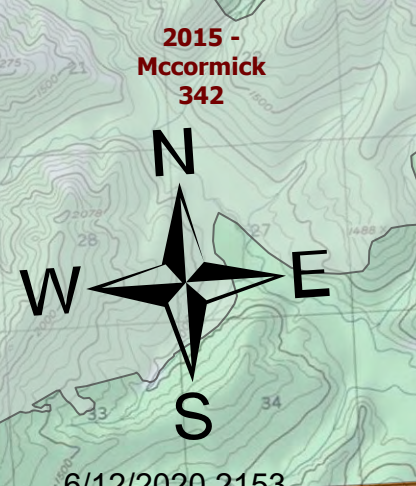
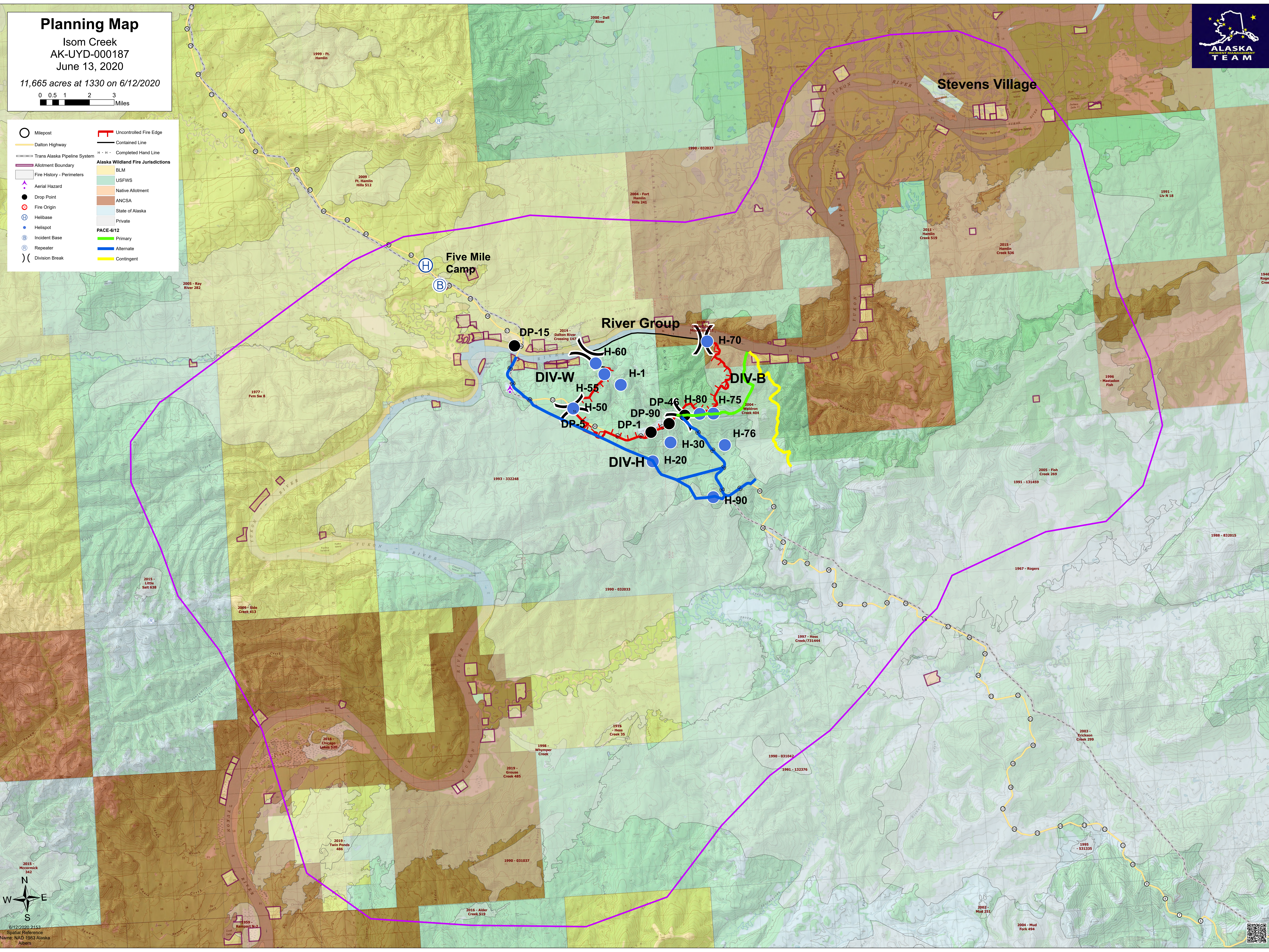
Planning Map

Isom Creek
AK-UJD-000187
June 13, 2020

11,665 acres at 1330 on 6/12/2020



Milepost	Uncontrolled Fire Edge
Dalton Highway	Contained Line
Trans Alaska Pipeline System	Completed Hand Line
Allotment Boundary	Alaska Wildland Fire Jurisdictions
Fire History - Perimeters	BLM
Aerial Hazard	USFWS
Drop Point	Native Allotment
Fire Origin	ANCSA
Helibase	State of Alaska
Helispot	Private
Incident Base	PACE-6/12
Repeater	Primary
Division Break	Alternate
	Contingent



6/12/2020 2153
Spatial Reference
Name: NAD 1983 Alaska
Albers

