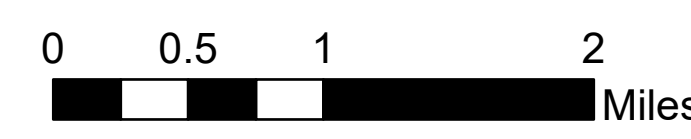


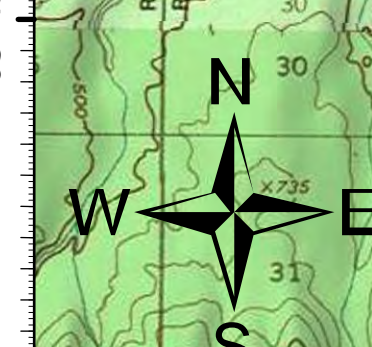
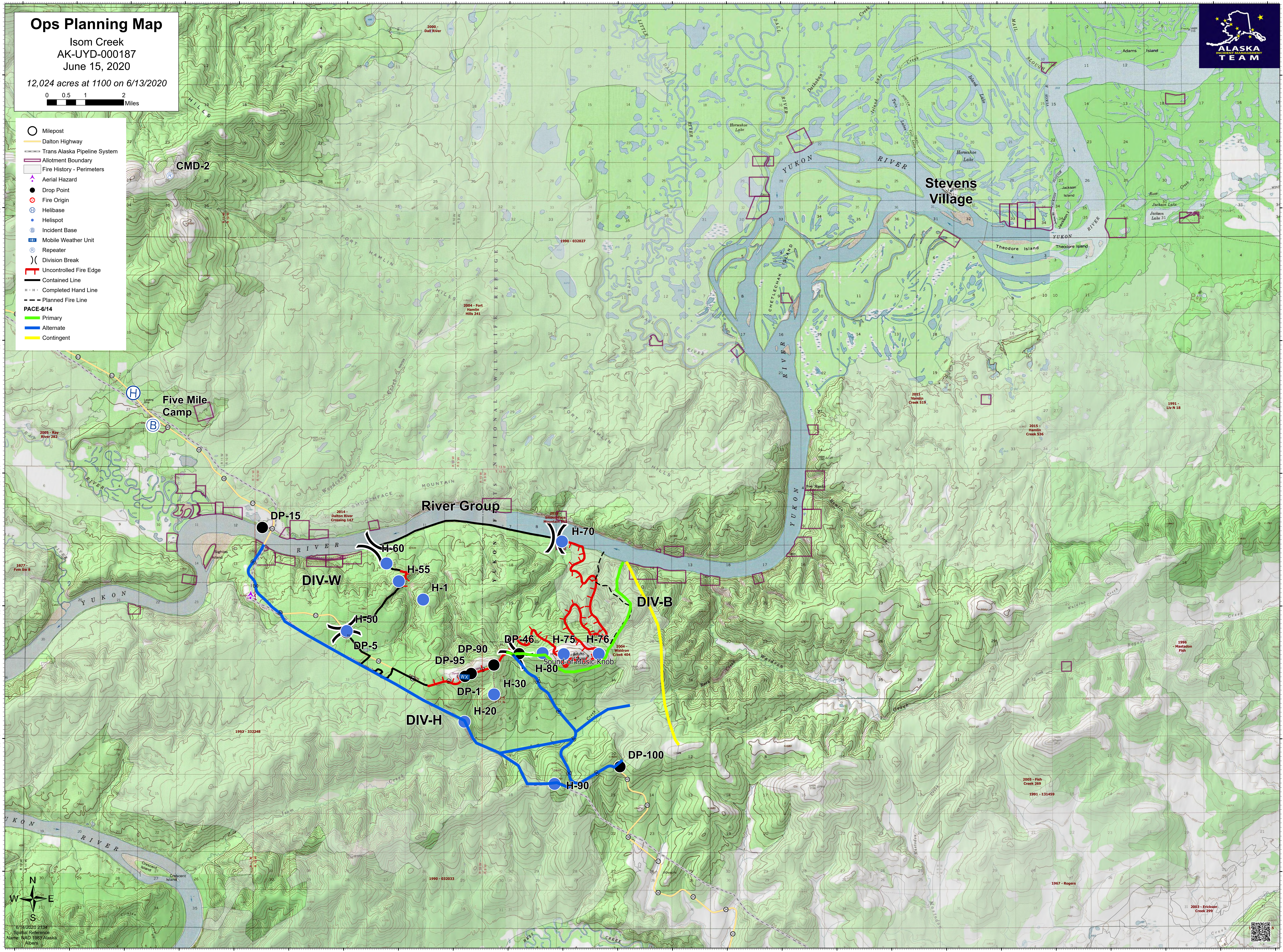
Ops Planning Map

Isom Creek
AK-UYD-000187
June 15, 2020

12,024 acres at 1100 on 6/13/2020



- Milepost
- Dalton Highway
- Trans Alaska Pipeline System
- Allotment Boundary
- Fire History - Perimeters
- ▲ Aerial Hazard
- Drop Point
- Fire Origin
- Helibase
- Helispot
- Incident Base
- Mobile Weather Unit
- Repeater
- ⌋ Division Break
- Uncontrolled Fire Edge
- Contained Line
- Completed Hand Line
- Planned Fire Line
- PAVE-6/14
 - Primary
 - Alternate
 - Contingent



6/16/2020 21:34
Spatial Reference
Name: NAD 1983 Alaska
Albers

