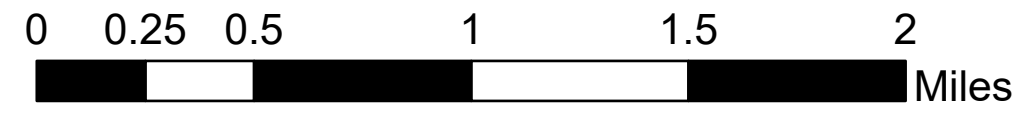


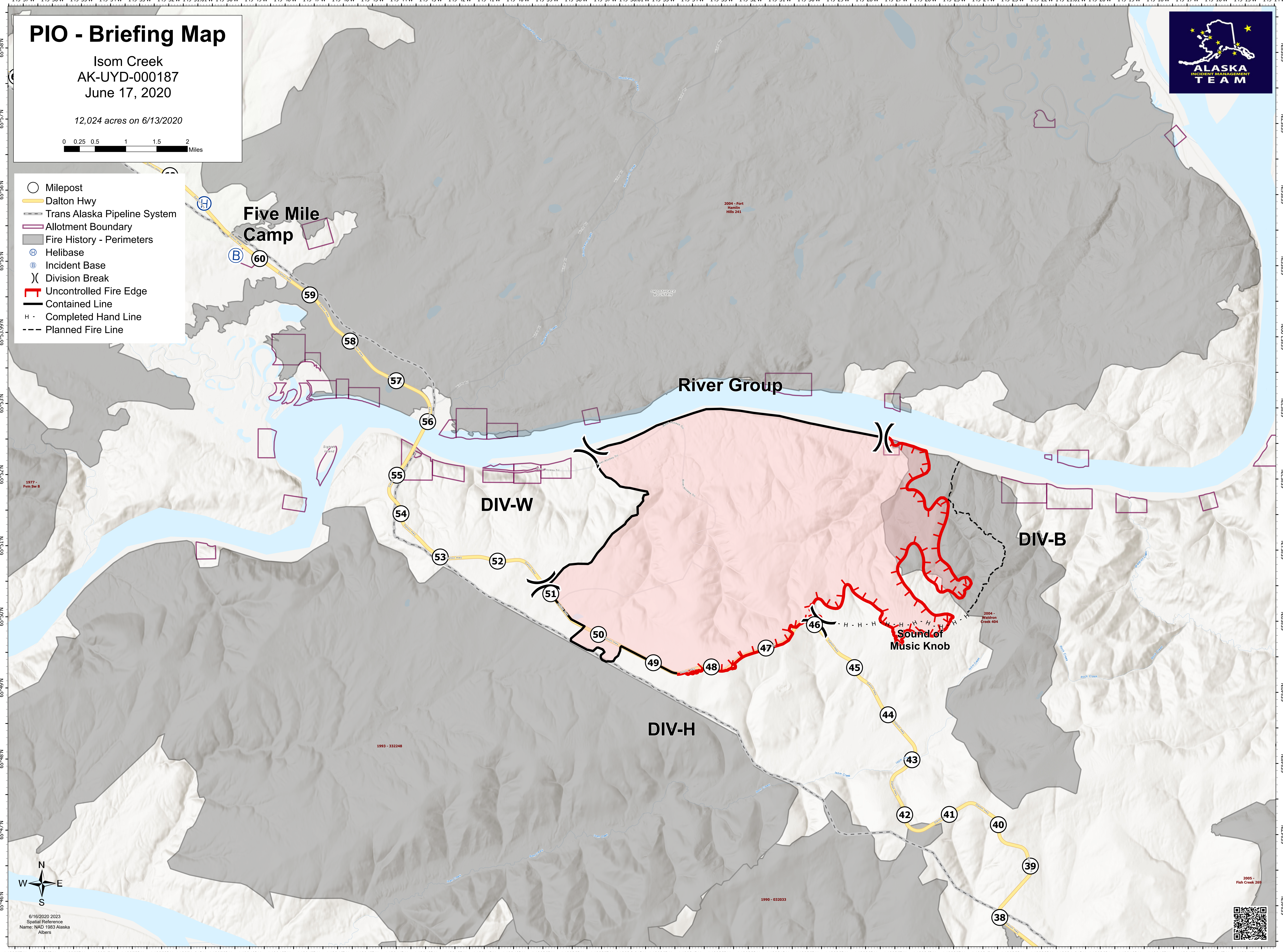
PIO - Briefing Map

Isom Creek
AK-UYD-000187
June 17, 2020

12,024 acres on 6/13/2020



- Milepost
- Dalton Hwy
- Trans Alaska Pipeline System
- Allotment Boundary
- Fire History - Perimeters
- Ⓜ Helibase
- ⓑ Incident Base
- ⌋ Division Break
- Uncontrolled Fire Edge
- Contained Line
- Completed Hand Line
- Planned Fire Line



Five Mile Camp


River Group

DIV-W

DIV-B

DIV-H

Sound of Music Knob



6/18/2020 2023
Spatial Reference
Name: NAD 1983 Alaska
Albers

