


Pilot Map


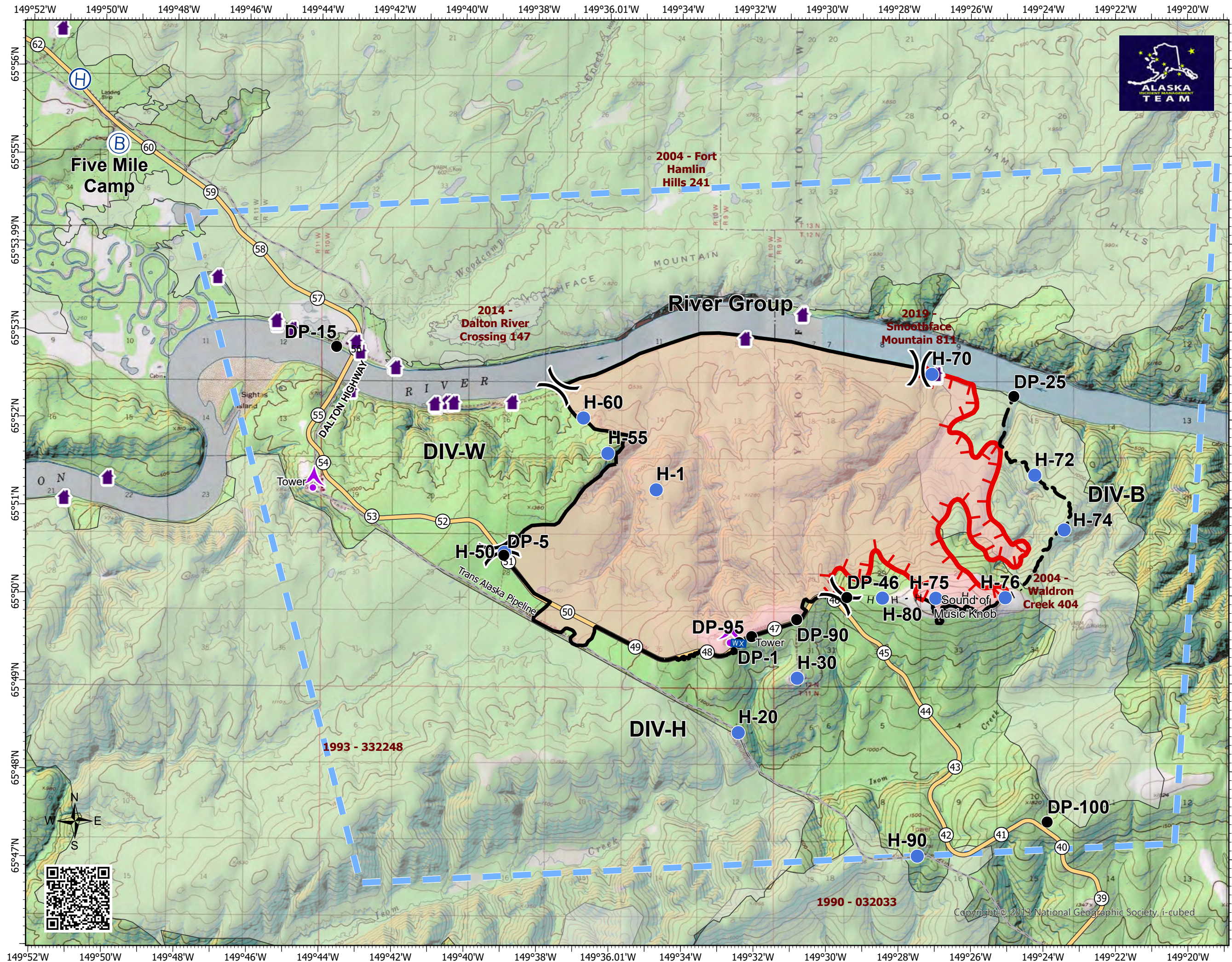
Isom Creek
AK-UJD-000187
June 18, 2020
12,024 acres



- Helispot
- Drop Point
-) Division Break
- ▲ Aerial Hazard
- ☒ Mobile Weather Unit
- ⊕ Helibase
- Ⓟ Incident Base
- Milepost
- ▬ Uncontrolled Fire Edge
- ▬ Contained Line
- H - Completed Hand Line
- ▬ Planned Fire Line
- ▬ Road Centerlines
- ▬ Trans Alaska Pipeline System
- ▬ Wildfire TFRs
- ▬ Wildfire Daily Fire Perimeter
- ▬ Fire History - Perimeters

| Label | Type | Latitude | Longitude |
|----------------|---------------|-----------|------------|
| Tower | Aerial Hazard | 65 49.500 | 149 32.652 |
| Tower | Aerial Hazard | 65 51.242 | 149 44.204 |
| DP-1 | Drop Point | 65 49.465 | 149 32.398 |
| DP-100 | Drop Point | 65 47.430 | 149 23.883 |
| DP-15 | Drop Point | 65 52.812 | 149 43.573 |
| DP-25 | Drop Point | 65 52.267 | 149 24.814 |
| DP-46 | Drop Point | 65 49.979 | 149 29.425 |
| DP-5 | Drop Point | 65 50.445 | 149 38.916 |
| DP-90 | Drop Point | 65 49.724 | 149 30.812 |
| DP-95 | Drop Point | 65 49.530 | 149 32.055 |
| Helibase | Helibase | 65 55.836 | 149 50.733 |
| H-1 | Helispot | 65 51.198 | 149 34.708 |
| H-20 | Helispot | 65 48.440 | 149 32.421 |
| H-30 | Helispot | 65 49.060 | 149 30.798 |
| H-50 | Helispot | 65 50.445 | 149 38.916 |
| H-55 | Helispot | 65 51.610 | 149 36.049 |
| H-60 | Helispot | 65 52.012 | 149 36.727 |
| H-70 | Helispot | 65 52.518 | 149 27.083 |
| H-72 | Helispot | 65 51.372 | 149 24.233 |
| H-74 | Helispot | 65 50.750 | 149 23.420 |
| H-75 | Helispot | 65 49.959 | 149 26.786 |
| H-76 | Helispot | 65 49.979 | 149 25.049 |
| H-80 | Helispot | 65 49.973 | 149 28.443 |
| H-90 | Helispot | 65 47.040 | 149 27.471 |
| Five Mile Camp | Incident Base | 65 55.145 | 149 44.673 |

E. Novakovich
6/17/2020 2113
Acres from IR and GPS
North American 1983 Datum. Lat/Long Grid



Copyright © 2013 National Geographic Society, i-cubed