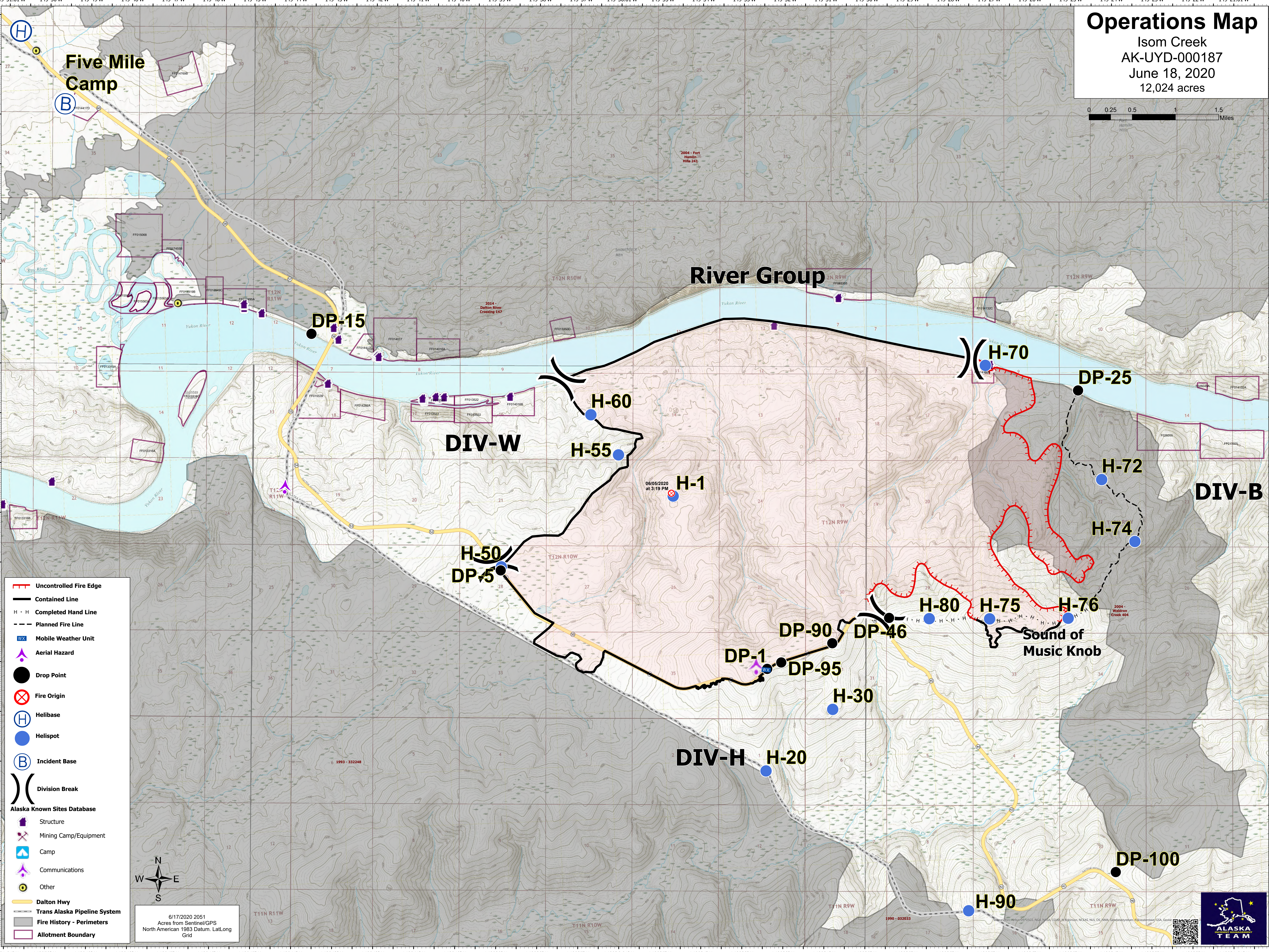

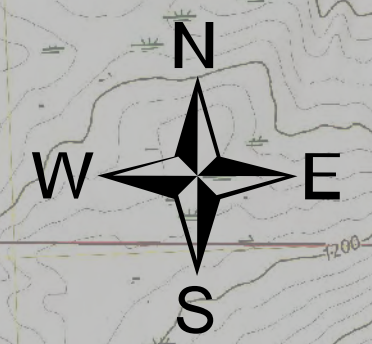


Operations Map

Isom Creek
AK-UYD-000187
June 18, 2020
12,024 acres



- Uncontrolled Fire Edge
- Contained Line
- Completed Hand Line
- Planned Fire Line
- Mobile Weather Unit
- Aerial Hazard
- Drop Point
- Fire Origin
- Helibase
- Helispot
- Incident Base
- Division Break
- Alaska Known Sites Database
 - Structure
 - Mining Camp/Equipment
 - Camp
 - Communications
 - Other
- Dalton Hwy
- Trans Alaska Pipeline System
- Fire History - Perimeters
- Allotment Boundary



6/17/2020 2051
Acres from Sentinel/CPS
North American 1983 Datum, Lat/Long
Grid



River Group

DIV-W

DIV-B

DIV-H

Five Mile Camp

DP-15

H-60

H-55

H-1

H-50
DP-5

DP-1

DP-90

DP-95

H-30

H-20

H-80

H-75

H-76

Sound of Music Knob

H-90

H-70

DP-25

H-72

H-74

DP-100