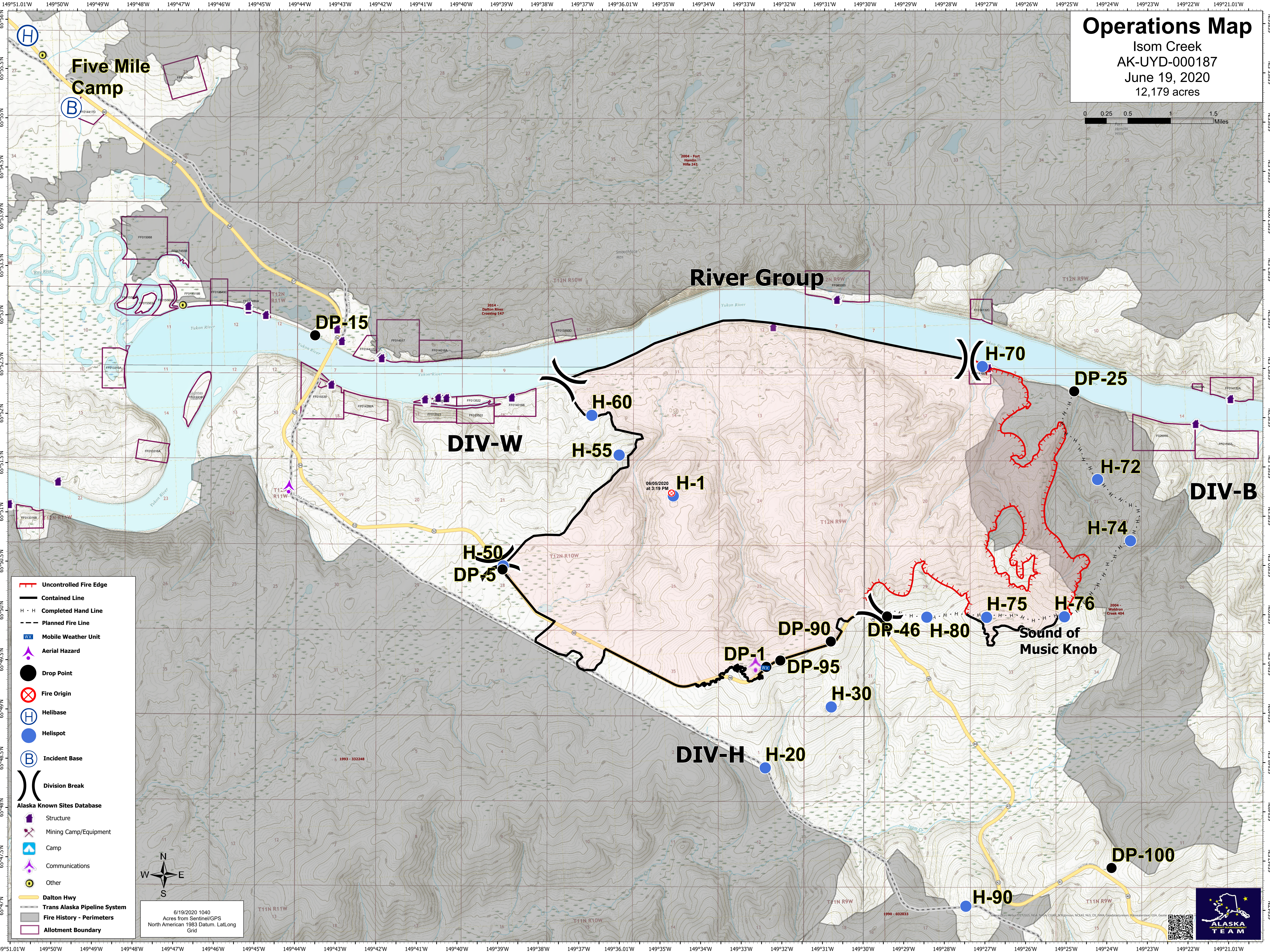

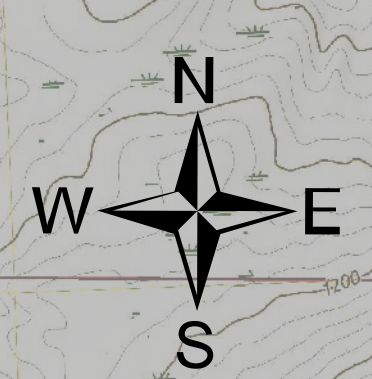


# Operations Map

Isom Creek  
AK-UYD-000187  
June 19, 2020  
12,179 acres



- Uncontrolled Fire Edge
- Contained Line
- Completed Hand Line
- Planned Fire Line
- Mobile Weather Unit
- Aerial Hazard
- Drop Point
- Fire Origin
- Helibase
- Helispot
- Incident Base
- Division Break
- Alaska Known Sites Database
  - Structure
  - Mining Camp/Equipment
  - Camp
  - Communications
  - Other
- Dalton Hwy
- Trans Alaska Pipeline System
- Fire History - Perimeters
- Allotment Boundary



6/19/2020 1040  
Acres from Sentinel/CPS  
North American 1983 Datum, Lat/Long  
Grid



## River Group

## Five Mile Camp

## DIV-W

## DIV-B

## DIV-H

## Sound of Music Knob

### DP-15

### H-60

### H-55

### H-1

### H-50

### DP-5

### DP-1

### DP-90

### DP-95

### H-30

### H-20

### H-75

### H-76

### H-90

### H-70

### DP-25

### H-72

### H-74

### DP-100

06/05/2020  
at 3:19 PM

2004 - Waldron  
Creek 404

1990 - 032033

2004 - Fort  
Hamlin  
Hills 243

2014 - Dalton River  
Crossing 547

1993 - 332248