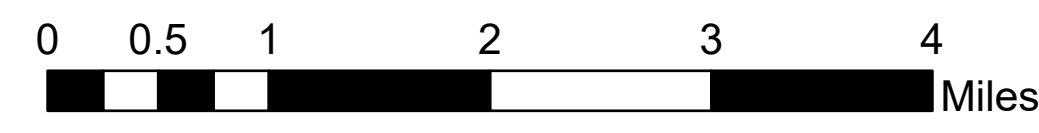


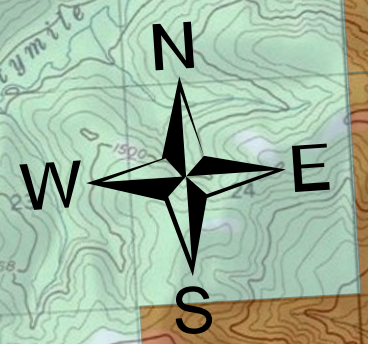
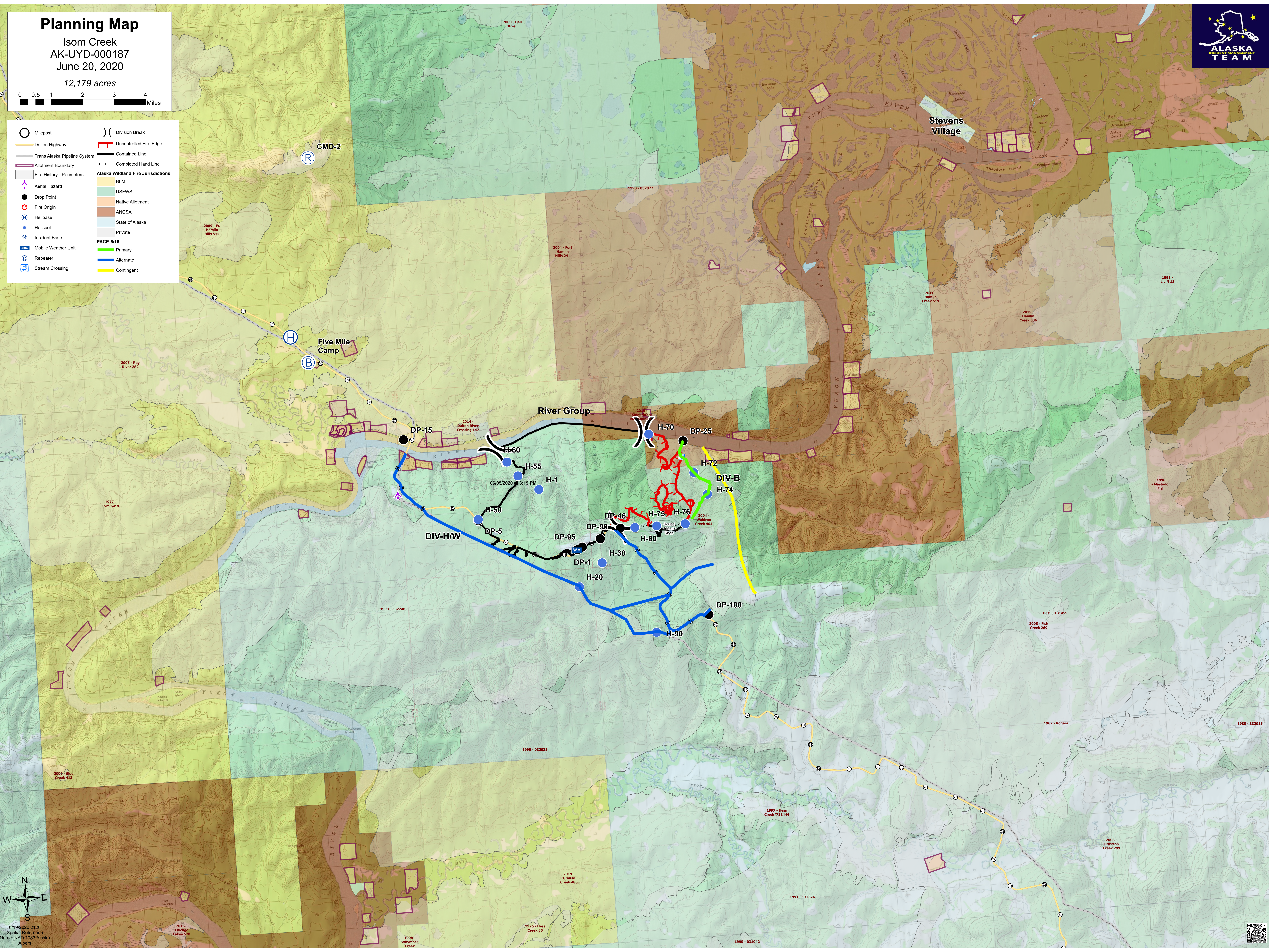
Planning Map

Isom Creek
AK-UJD-000187
June 20, 2020

12,179 acres



- Milepost
- Dalton Highway
- Trans Alaska Pipeline System
- Allotment Boundary
- Fire History - Perimeters
- Aerial Hazard
- Drop Point
- Fire Origin
- Helibase
- Helispot
- Incident Base
- Mobile Weather Unit
- Repeater
- Stream Crossing
- Division Break
- Uncontrolled Fire Edge
- Contained Line
- Completed Hand Line
- Alaska Wildland Fire Jurisdictions
 - BLM
 - USFWS
 - Native Allotment
 - ANCSA
 - State of Alaska
 - Private
- PACE-6/16
 - Primary
 - Alternate
 - Contingent



6/19/2020 2126
Spatial Reference
Name: NAD 1983 Alaska
Albers

