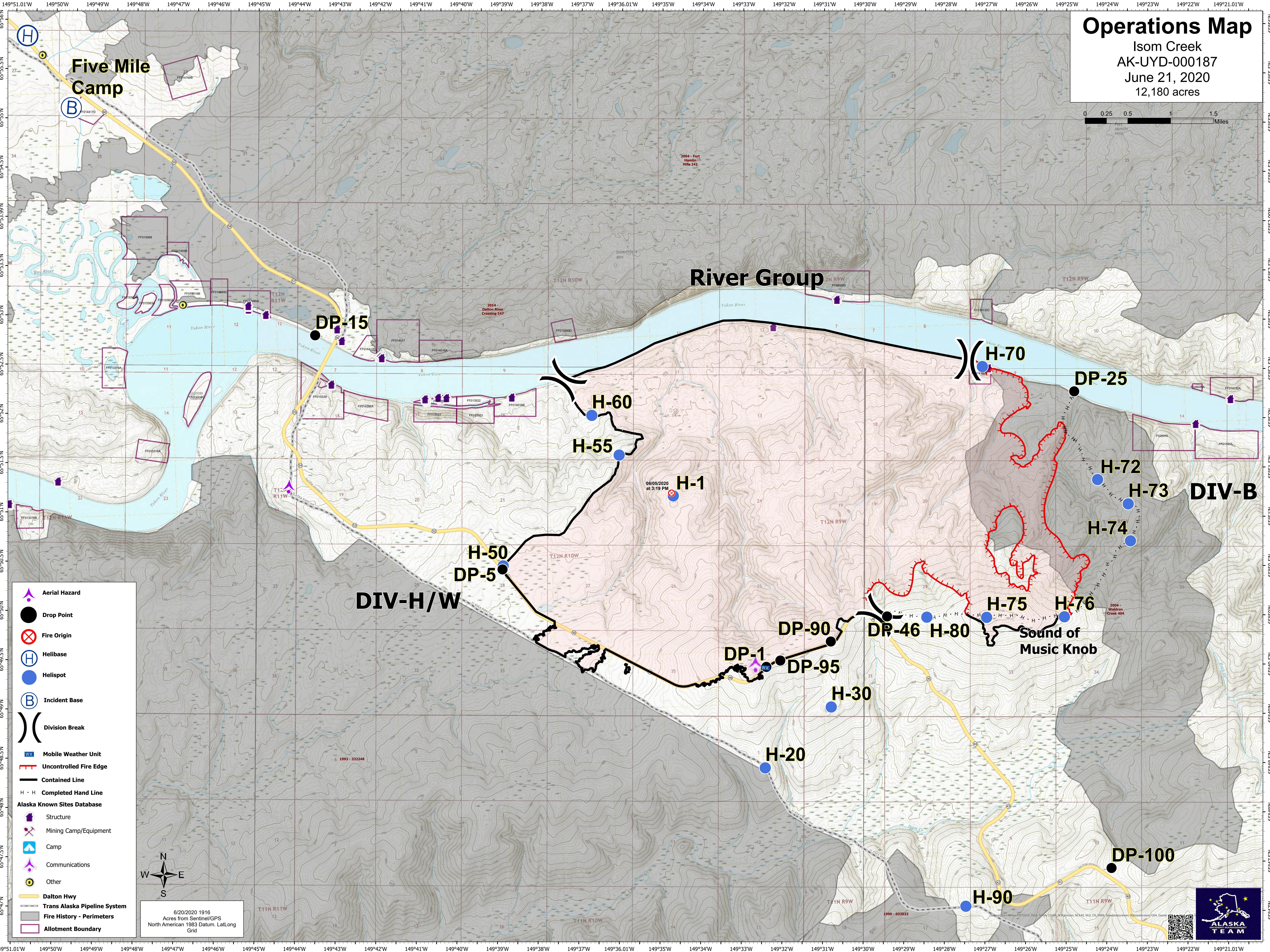

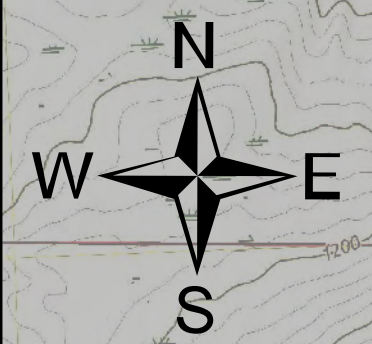


Operations Map

Isom Creek
AK-UYD-000187
June 21, 2020
12,180 acres



- Aerial Hazard
- Drop Point
- Fire Origin
- Helibase
- Helispot
- Incident Base
- Division Break
- Mobile Weather Unit
- Uncontrolled Fire Edge
- Contained Line
- Completed Hand Line
- Alaska Known Sites Database**
- Structure
- Mining Camp/Equipment
- Camp
- Communications
- Other
- Dalton Hwy
- Trans Alaska Pipeline System
- Fire History - Perimeters
- Allotment Boundary



6/20/2020 1916
Acres from Sentinel/CPS
North American 1983 Datum, Lat/Long
Grid

