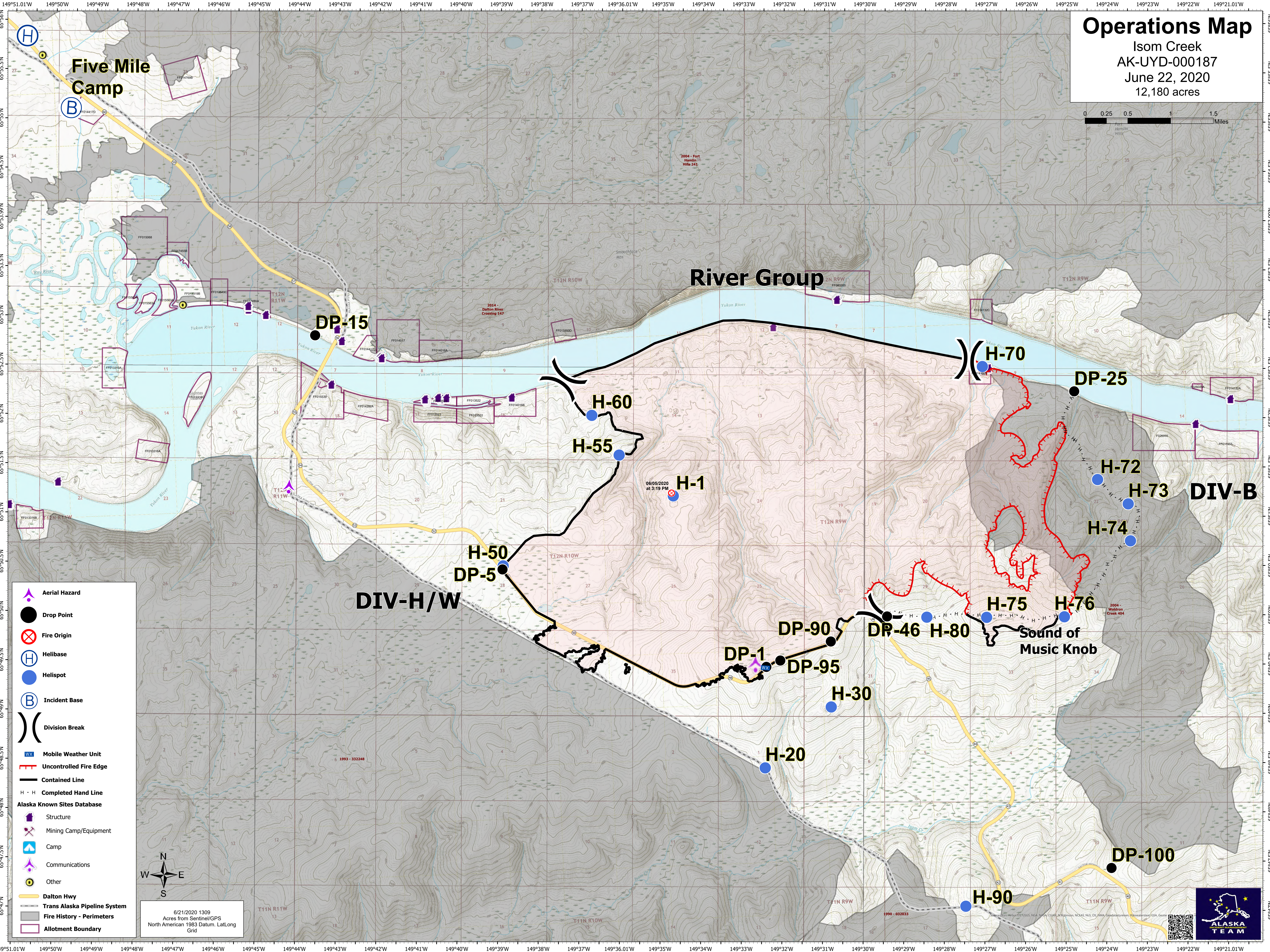

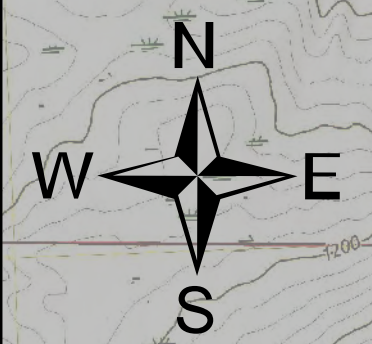


# Operations Map

Isom Creek  
AK-UYD-000187  
June 22, 2020  
12,180 acres



- Aerial Hazard
- Drop Point
- Fire Origin
- Helibase
- Helispot
- Incident Base
- Division Break
- Mobile Weather Unit
- Uncontrolled Fire Edge
- Contained Line
- Completed Hand Line
- Alaska Known Sites Database**
  - Structure
  - Mining Camp/Equipment
  - Camp
  - Communications
  - Other
- Dalton Hwy
- Trans Alaska Pipeline System
- Fire History - Perimeters
- Allotment Boundary



6/21/2020 1309  
Acres from Sentinel/CPS  
North American 1983 Datum, Lat/Long  
Grid

