


Aerial Hazards

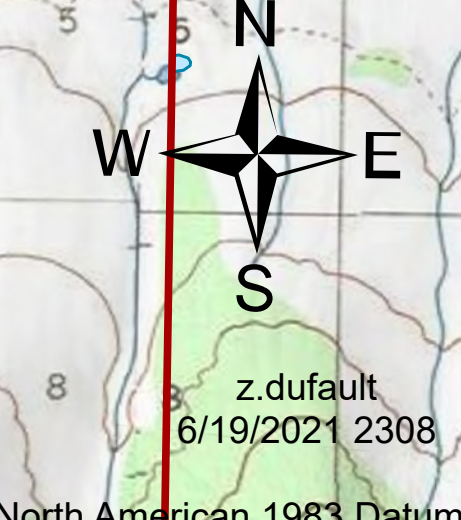
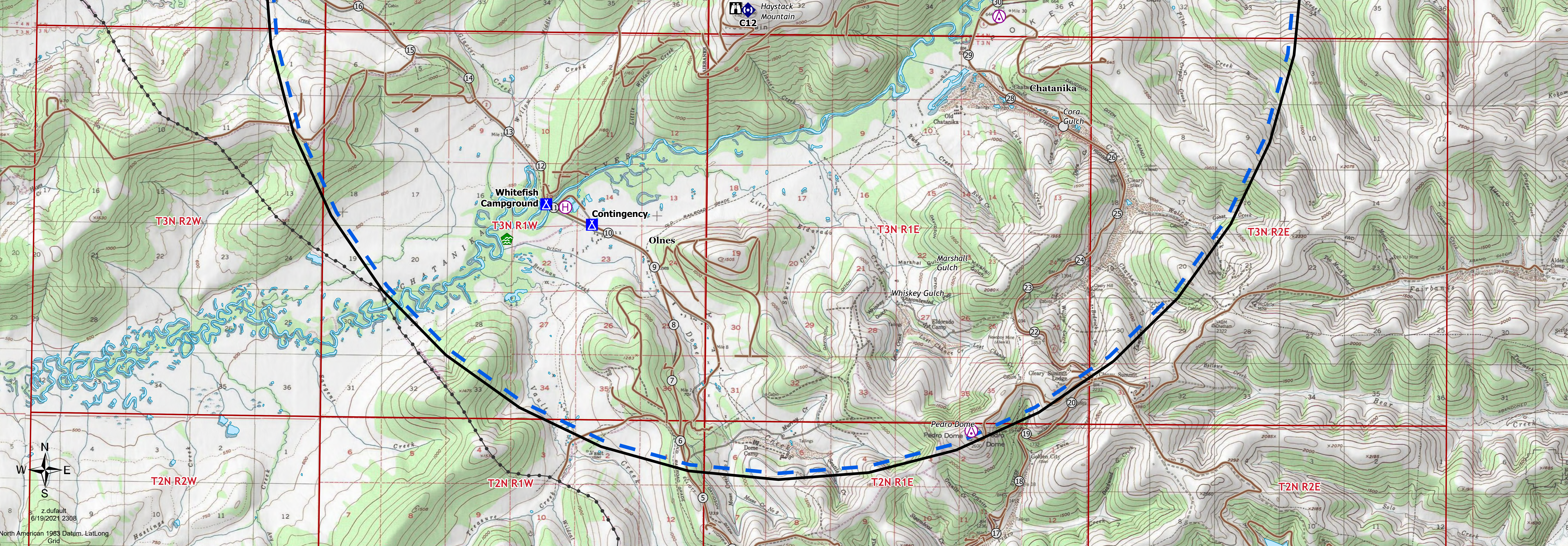
Haystack
AK-FAS-111196
6/20/21

927 acres at 13:30 June 18, 2021



- Helispot
- Helibase
- Sling Site
- × Division Break
- Drop Point
- Camp
- Lookout
- Value at Risk
- Water Development or Draft Site
- ◆ Mobile Weather Unit
- ◆ Repeater
- ▲ Safety Zone
- Completed Dozer Line
- Completed Fuel Break
- Completed Hand Line
- Fire Edge
- Contained Line
- Trans Alaska Pipeline
- DOT Mileposts
- Road Centerlines
- Temporary Flight Restriction (TFR)
- FAA Digital Obstacle

Type	Label	Lat (WGS84)	Long (WGS84)
Helibase		65° 05.051' N	147° 43.083' W
Sling Site	Midnight Sun's	65° 10.263' N	147° 38.305' W
Helispot	H-1	65° 10.006' N	147° 39.112' W
Helispot	H-2	65° 09.373' N	147° 37.234' W
Sling Site	Fuel Site 1	65° 10.233' N	147° 38.209' W
Camp	Midnight Sun's	65° 10.001' N	147° 35.461' W
Sling Site	Sling Site 2	65° 09.748' N	147° 36.515' W
Camp	Contingency	65° 04.820' N	147° 42.234' W
Camp	Overhead	65° 10.238' N	147° 38.270' W
Helispot	30	65° 10.807' N	147° 36.465' W
Helispot	35	65° 10.413' N	147° 34.590' W
Sling Site		65° 10.232' N	147° 34.602' W



z default
6/19/2021 2308
North American 1983 Datum, Lat,Long
Grid