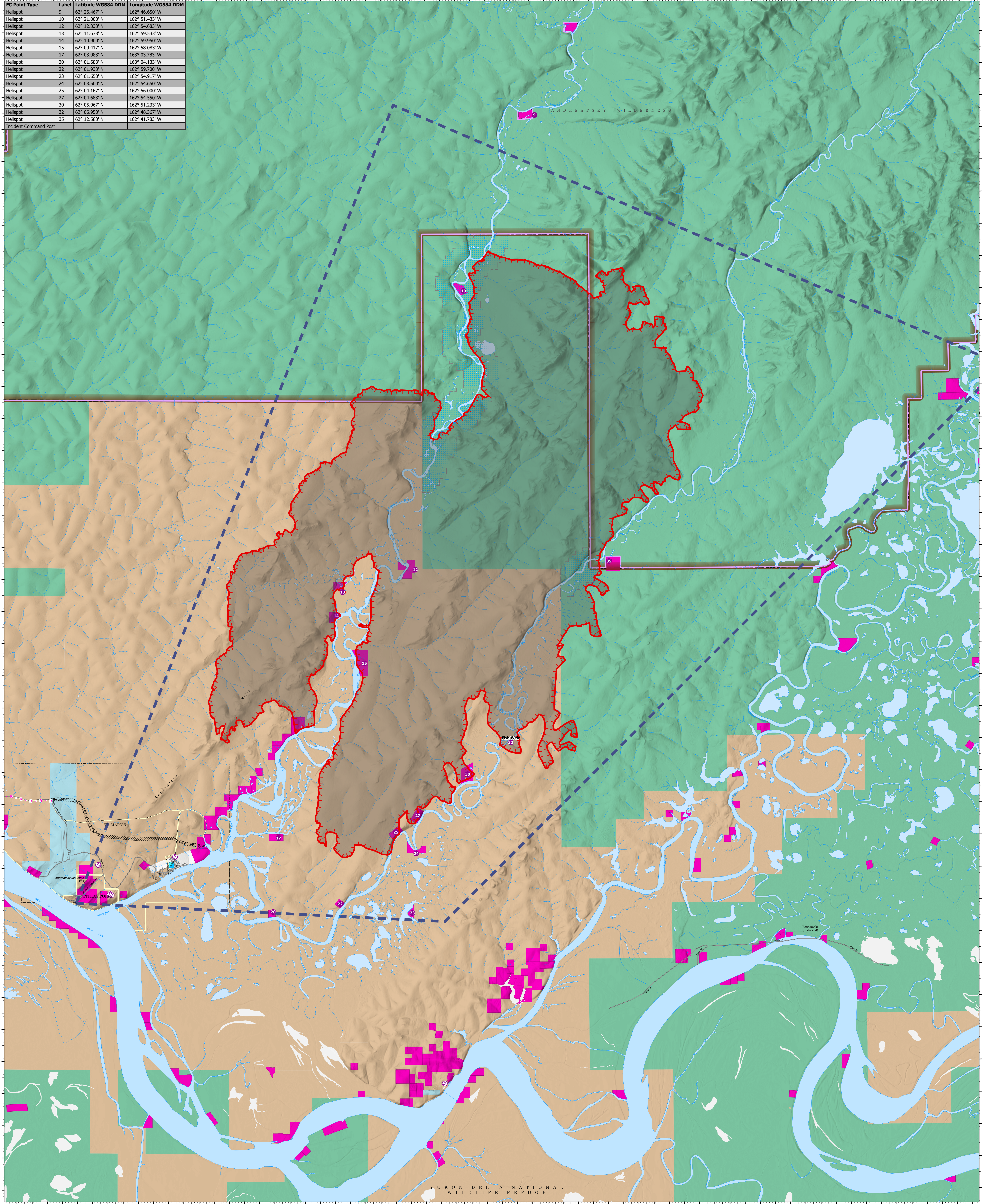




FC Point Type	Label	Latitude WGS84 DDM	Longitude WGS84 DDM
Helispot	9	62° 26.467' N	162° 46.650' W
Helispot	10	62° 21.000' N	162° 51.433' W
Helispot	12	62° 12.333' N	162° 54.683' W
Helispot	13	62° 11.633' N	162° 59.533' W
Helispot	14	62° 10.900' N	162° 59.950' W
Helispot	15	62° 09.417' N	162° 58.083' W
Helispot	17	62° 03.983' N	163° 03.783' W
Helispot	20	62° 01.683' N	163° 04.133' W
Helispot	22	62° 01.833' N	162° 59.700' W
Helispot	23	62° 01.650' N	162° 54.917' W
Helispot	24	62° 03.500' N	162° 54.650' W
Helispot	25	62° 04.167' N	162° 56.000' W
Helispot	27	62° 04.683' N	162° 54.550' W
Helispot	30	62° 05.967' N	162° 51.233' W
Helispot	32	62° 06.950' N	162° 48.367' W
Helispot	35	62° 12.583' N	162° 41.783' W
Incident Command Post			



Air Ops
Air Operations
 East Fork
 AK-GAD-000160
 June 12, 2022
 121,831 acres at 6/11/2022 14:00



- Air Hazard
- Helispot
- Incident Command Post
- Completed Dozer Line
- Planned Road as Line
- Temporary Flight Restriction
- Uncontained
- Wildfire Daily Fire Perimeter
- Wilderness
- Native Allotments
- Other Federal
- State
- US Fish and Wildlife Service (USFWS)
- Private
- Undetermined



Get Mobile Maps
 AK Green T2
 6/11/2022 2131
 Acres from VIIRS
 NAD 1983 UTM Zone 3N 2