



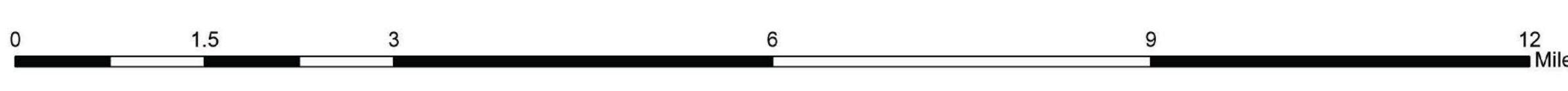
**Ops**  
**Operations Overview**  
 East Fork  
 AK-GAD-000160  
 June 12, 2022  
 121,831 acres at 6/11/2022 14:00



- Helipot
- ⊗ Incident Command Post
- ⊗ Fire Origin
- Completed Dozer Line
- R - R Planned Road as Line
- Uncontained
- Wildfire Daily Fire Perimeter
- Alaska Known Sites
- Building Footprint
- Native Allotments
- Satellite (VIIRS) Thermal Hotspots and Fire Activity
- 100-299
- 10-99
- 0-9
- Wilderness



Get Mobile Maps  
 AK Green GIS  
 6/11/2022 2117  
 Acres from VIIRS  
 NAD 1983 UTM Zone 3N 2



Scale: 1:63,360