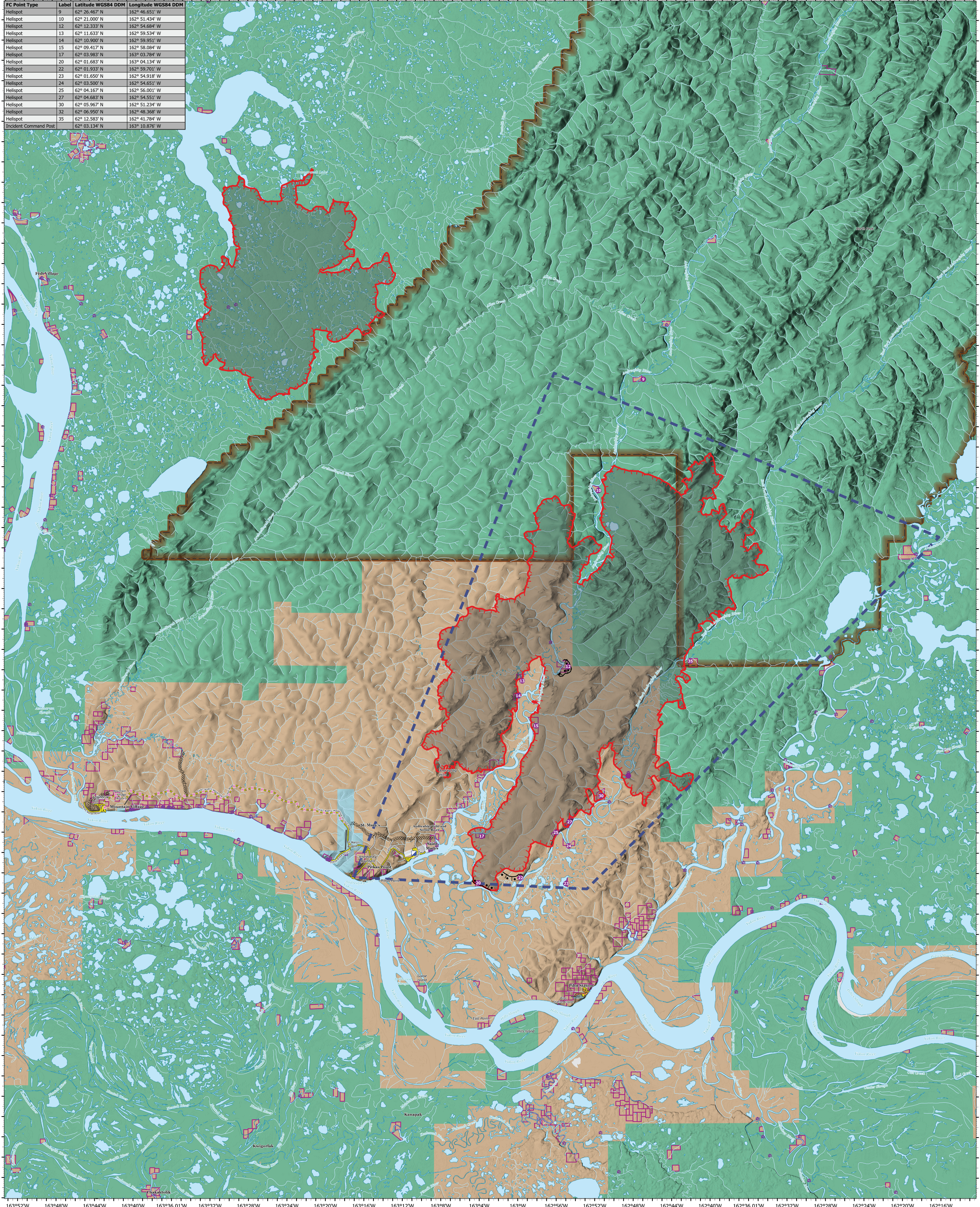

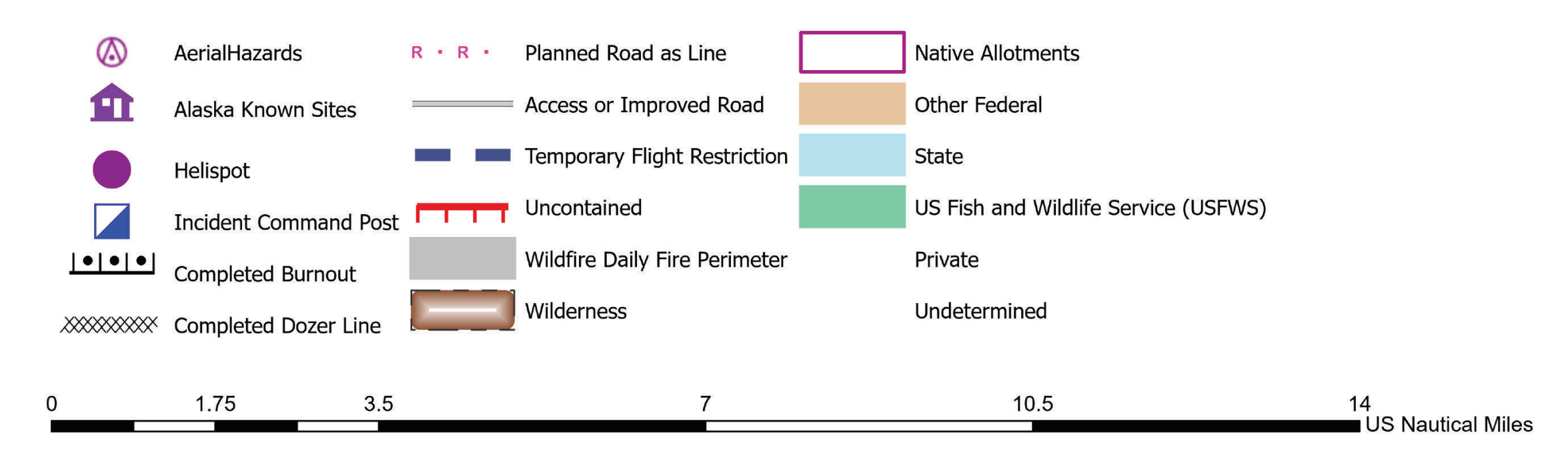


FC Point Type	Label	Latitude WGS84 DDM	Longitude WGS84 DDM
Helispot	9	62° 26.467' N	162° 46.651' W
Helispot	10	62° 21.000' N	162° 51.434' W
Helispot	12	62° 12.333' N	162° 54.684' W
Helispot	13	62° 11.633' N	162° 59.534' W
Helispot	14	62° 10.900' N	162° 59.951' W
Helispot	15	62° 09.417' N	162° 58.084' W
Helispot	17	62° 03.983' N	163° 03.784' W
Helispot	20	62° 01.683' N	163° 04.134' W
Helispot	23	62° 01.833' N	162° 59.701' W
Helispot	23	62° 01.650' N	162° 54.918' W
Helispot	24	62° 03.500' N	162° 54.651' W
Helispot	25	62° 04.167' N	162° 56.001' W
Helispot	27	62° 04.683' N	162° 54.551' W
Helispot	30	62° 05.967' N	162° 51.234' W
Helispot	32	62° 06.950' N	162° 48.368' W
Helispot	35	62° 12.583' N	162° 41.784' W
Incident Command Post		62° 03.134' N	163° 10.876' W



**Air Ops**  
**Air Operations**  
 East Fork  
 AK-GAD-000160  
 June 15, 2022  
 130,243 acres at 6/14/2022 09:09



Get Mobile Maps  
  
 AK Green T2  
 6/14/2022 2340  
 Acres from VIIRS  
 NAD 1983 UTM Zone 3N CM -163