

Operations

East Fork
AK-GAD-000160
Overview

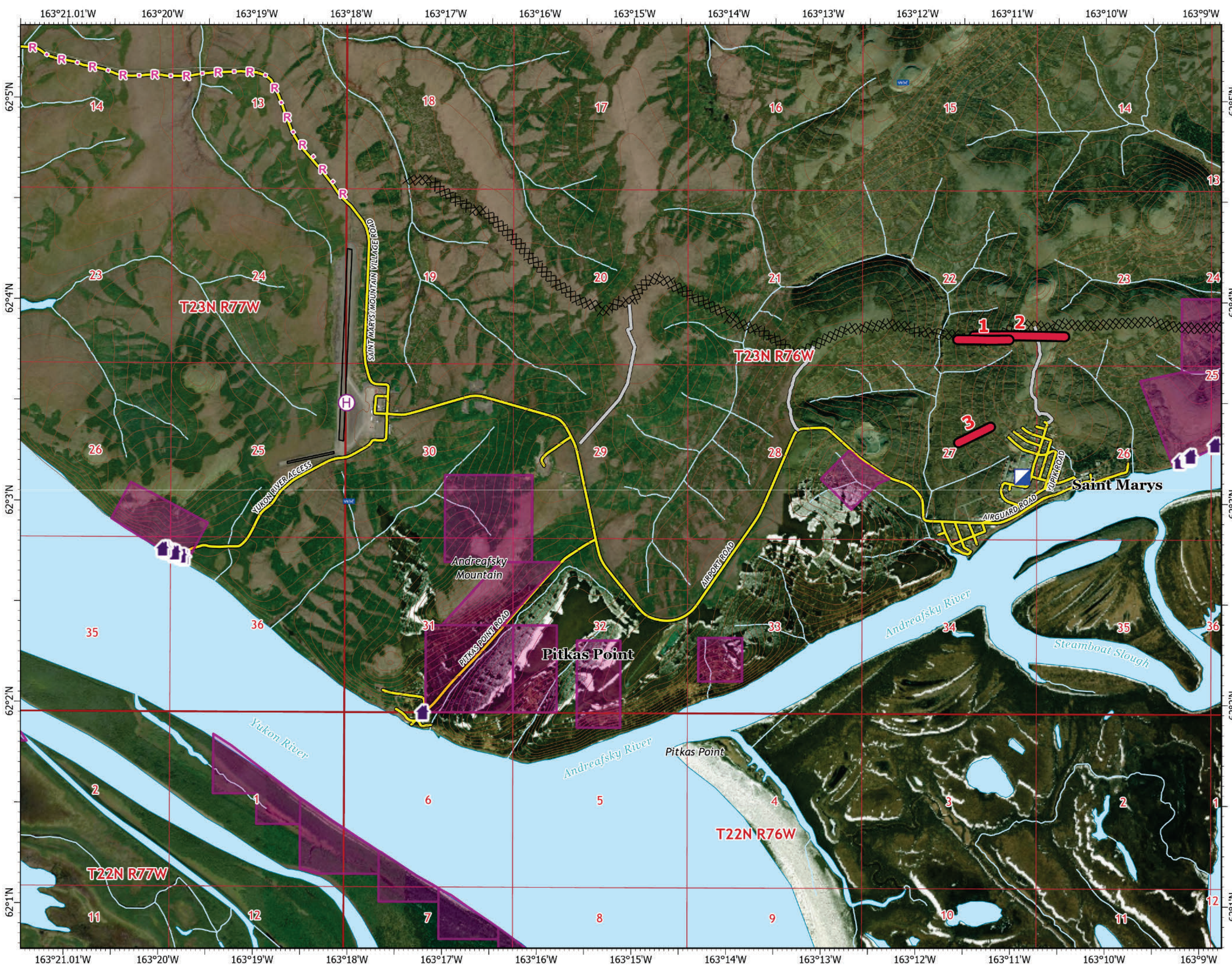
153,271 acres at 6/16/2022 17:21

0 0.25 0.5
Miles

- Helibase
- Incident Command Post
- Completed Dozer Line
- Planned Road as Line
- Access or Improved Road
- Native Allotments
- Structure
- RAWS
- Local Road
- Runway
- Township/Range
- Section
- Retardant Drop Lines



AK Green GISS
6/17/2022 1752
Acres from VIIRS
North American 1983 Datum.
LatLong Grid



Operations

East Fork
AK-GAD-000160
Overview

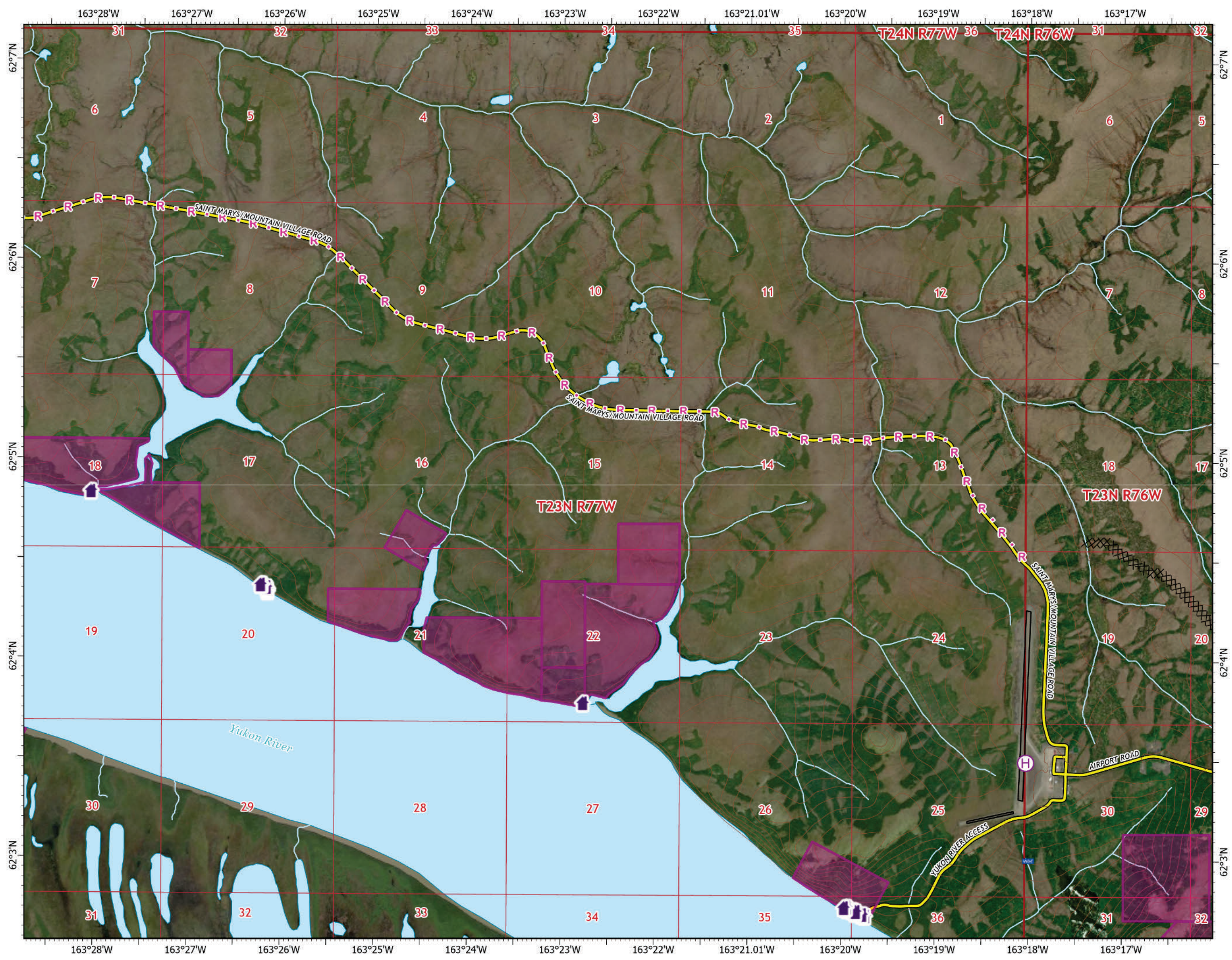
153,271 acres at 6/16/2022 17:21

0 0.25 0.5
Miles

- Helibase
- Completed Dozer Line
- Planned Road as Line
- Native Allotments
- Structure
- RAWS
- Local Road
- Runway
- Township/Range
- Section



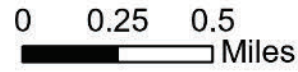
AK Green GISS
6/17/2022 1752
Acres from VIIRS
North American 1983 Datum.
LatLong Grid



Operations

East Fork
AK-GAD-000160
Overview

153,271 acres at 6/16/2022 17:21



- R - Planned Road as Line
- Native Allotments
- Structure
- Other
- Local Road
- Township/Range
- Section
- Retardant Drop Lines



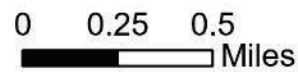
AK Green GISS
6/17/2022 17:53
Acres from VIIRS
North American 1983 Datum.
LatLong Grid



Operations

East Fork
AK-GAD-000160
Overview

153,271 acres at 6/16/2022 17:21



- xx xx Completed Dozer Line
- R Planned Road as Line
- Native Allotments
- Structure
- Other
- Local Road
- Runway
- Township/Range
- Section



AK Green GISS
6/17/2022 1753
Acres from VIIRS
North American 1983 Datum.
LatLong Grid

