








IAP Map
 Clear Fire
 AKFAS211346
 06/26/2022 - Day
 5211 acres at 06/24/2022 2050



-  Helibase
-  Incident Command Post
-  Drop Point
-  Staging Area
-  GO
-  SET



Roger Hart
 6/25/2022 2038
 Acres from IR and GPS
 North American 1983 Datum. Lat/Long Grid

Copyright © 2013 National Geographic Society. All rights reserved.

