










149°42'W 149°41'W 149°40'W 149°39'W 149°38'W 149°37'W 149°36.01'W 149°35'W 149°34'W 149°33'W 149°32'W 149°31'W 149°30'W 149°29'W 149°28'W 149°27'W 149°26'W 149°25'W

**IAP Map**  
 Clear Fire  
 AK-FAS-211346  
 06/29/2022 - Day  
 9,555 acres at 06/26/2022 @ 1500

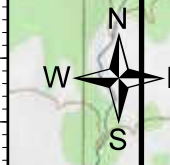




- Community Preparedness**
-  SET
  -  Structure
  -  Dozer Push
  -  Safety Zone
  -  Completed Dozer Line
  -  Access or Improved Road
  -  Kobe Ag Fire 2015
- Fire Heat VIIRS I-Band**
-  0-12 hrs
  -  12-24 hrs



149°42'W 149°41'W 149°40'W 149°39'W 149°38'W 149°37'W 149°36.01'W 149°35'W 149°34'W 149°33'W 149°32'W 149°31'W 149°30'W 149°29'W 149°28'W 149°27'W 149°26'W 149°25'W



Roger Hart  
 6/28/2022 2025  
 Acres from GPS  
 North American 1983 Datum,  
 LatLong Grid