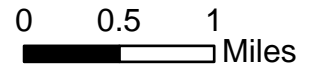








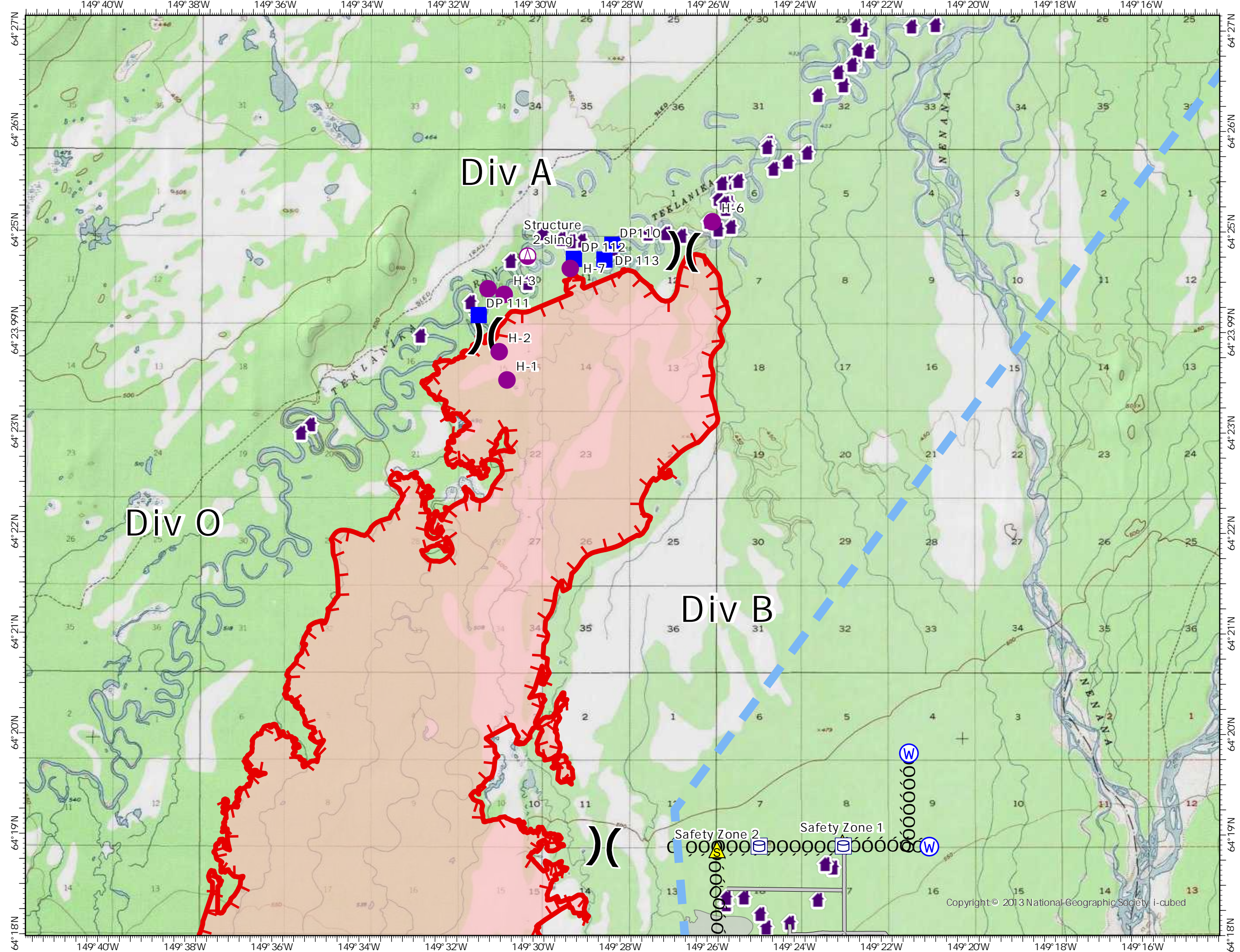


**IAP Map**  
 Clear Fire  
 AK-FAS-211346  
 06/29/2022 - Day  
 23,512 acres at 06/29/2022 @ 0001





-  Helispot
-  Sling Site
-  Division Break
-  Drop Point
-  Safety Zone
-  Water Source
-  Fire Perimeter
-  Kobe Ag Fire 2015



Roger Hart  
 6/29/2022 2011  
 Acres from IR  
 North American 1983 Datum.  
 LatLong Grid