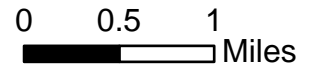











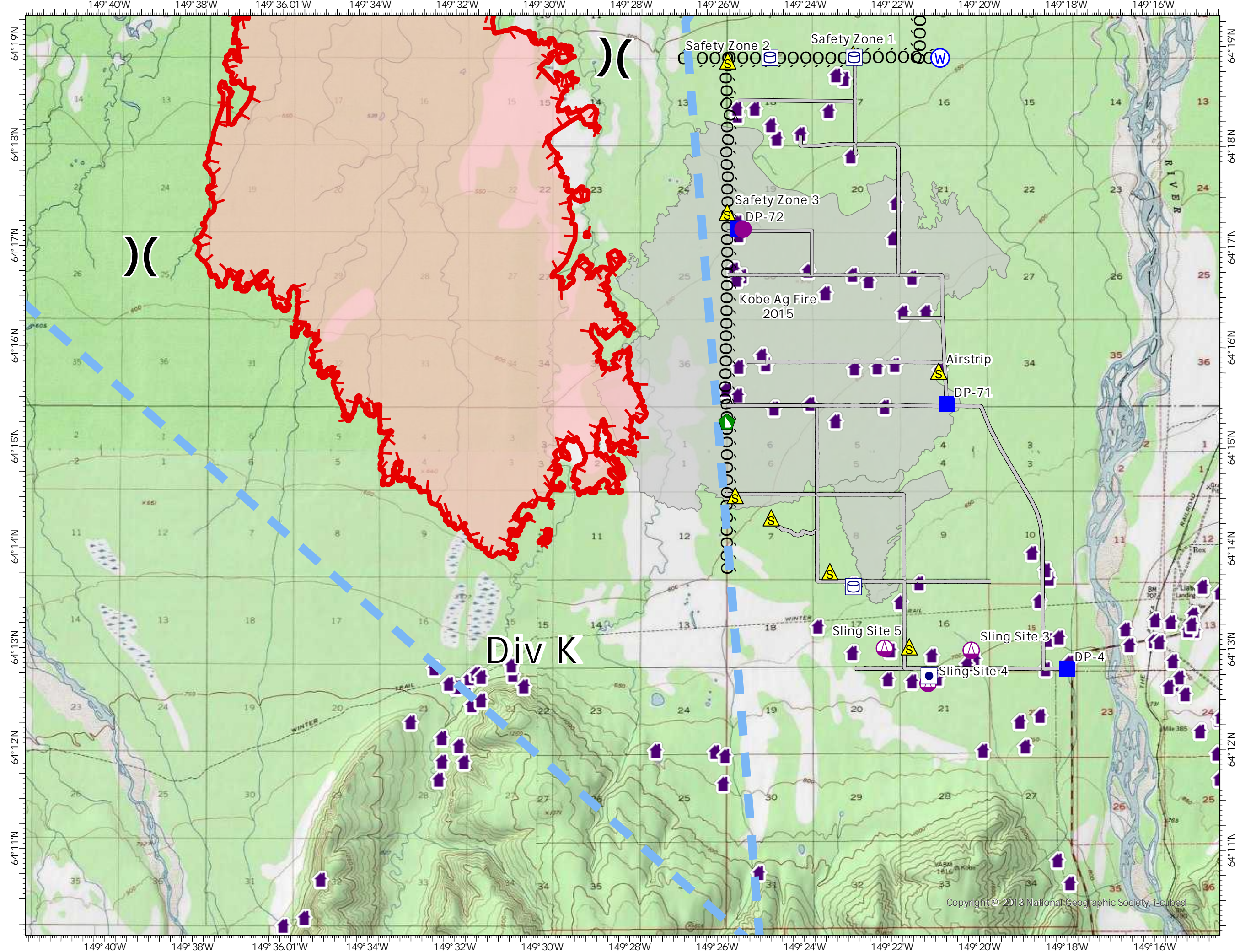
IAP Map

Clear Fire
AK-FAS-211346
06/29/2022 - Day
23,512 acres at 06/29/2022 @ 0001





-  Helispot
-  Sling Site
-  Division Break
-  Drop Point
-  Dozer Push
-  Safety Zone
-  Water Source
-  Fire Perimeter
-  Kobe Ag Fire 2015



Roger Hart
6/29/2022 2011
Acres from IR
North American 1983 Datum.
LatLong Grid