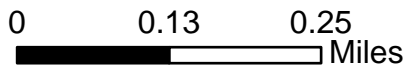







IAP Map
 Clear Fire
 AK-FAS-211346
 06/29/2022 - Day
 23,512 acres at 06/29/2022 @ 0001





-  Incident Command Post
-  Drop Point
-  Gate
-  Water Source
-  Structure



Roger Hart
 6/29/2022 2013
 Acres from IR
 North American 1983 Datum.
 LatLong Grid

