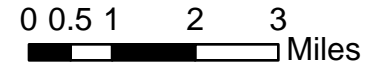


IAP Index Map

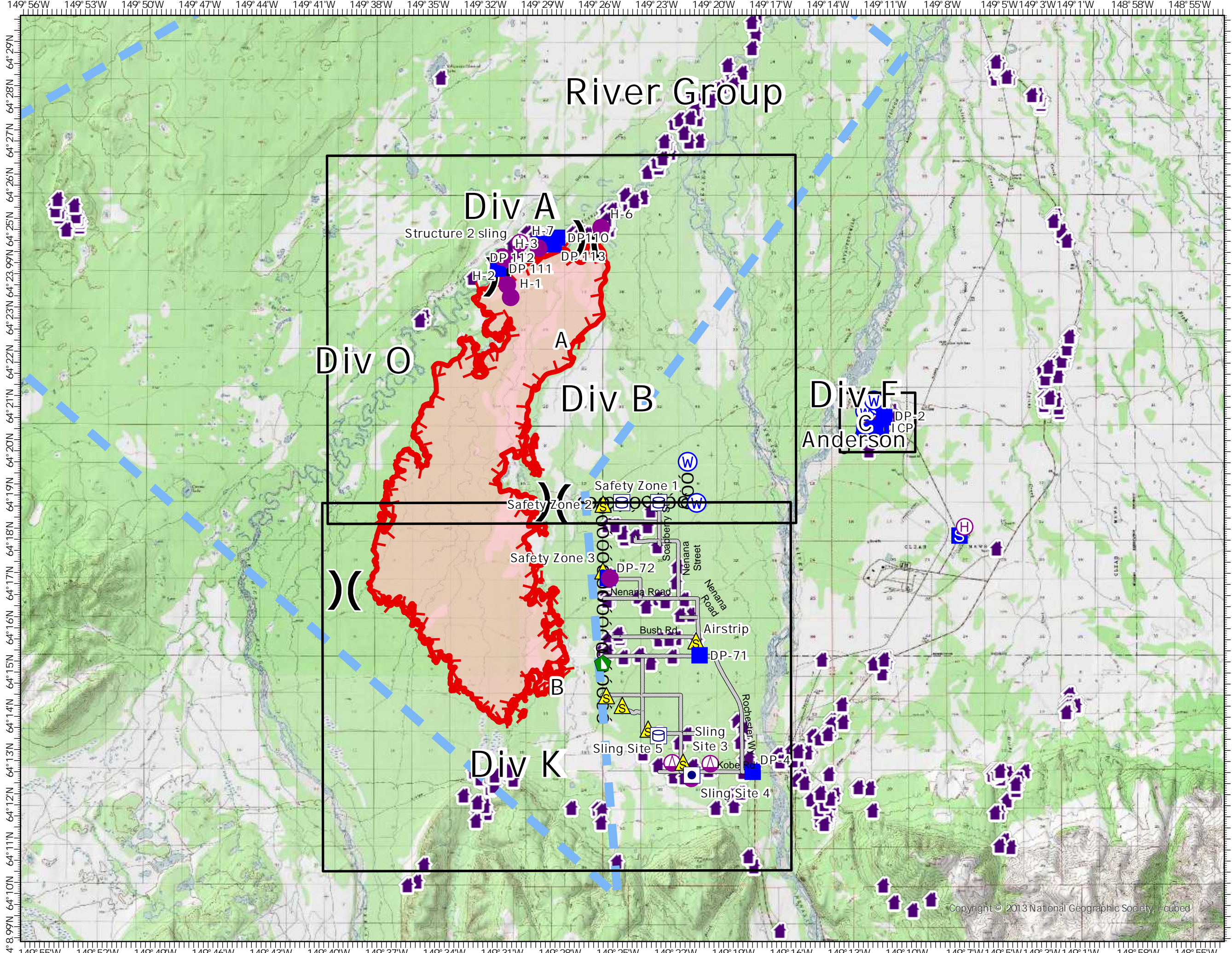
Clear Fire
AK-FAS-211346
06/29/2022 - Day

23,512 acres at 06/29/2022 @ 0001



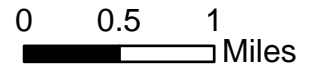
- Helispot
- ⊕ Helibase
- ⊕ Sling Site
-) Division Break
- ▣ Incident Command Post
- ▣ Drop Point
- ▣ Staging Area
- ⊕ Gate
- ▣ Dozer Push
- ⚠ Safety Zone
- ⊕ Water Source
- ▣ Wildfire Daily Fire Perimeter
- ▣ Other Property
- ▣ Water Tank
- Completed Dozer Line
- Planned Dozer Line
- ▬ Access or Improved Road
- ▬ Temporary Flight Restriction
- ▬ Uncontained
- ▣ Structure

Roger Hart
6/29/2022 2005
Acres from IR
North American 1983 Datum.
LatLong Grid

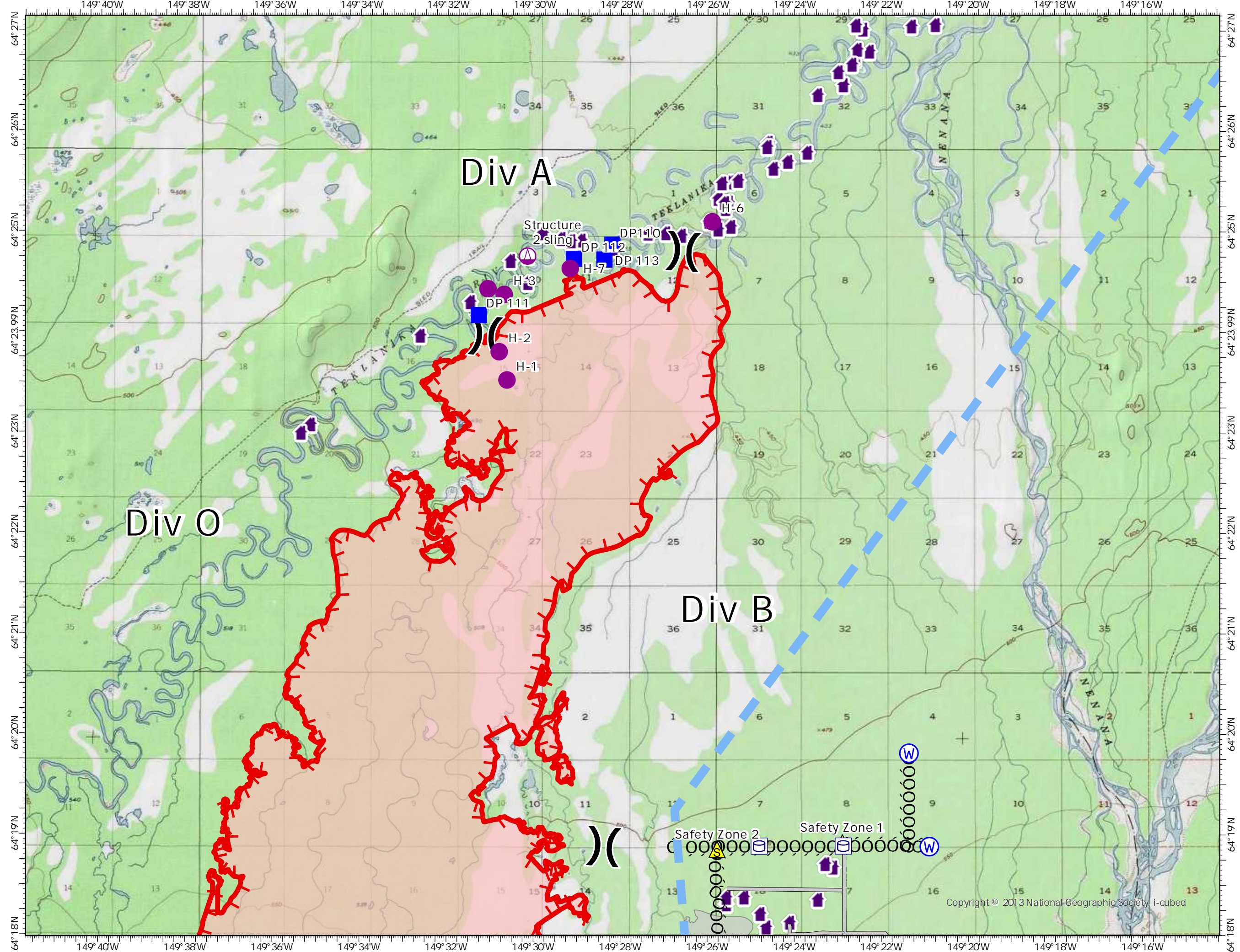


IAP Map
 Clear Fire
 AK-FAS-211346
 06/29/2022 - Day
 23,512 acres at 06/29/2022 @ 0001





- Helispot
- ⊕ Sling Site
-)) Division Break
- Drop Point
- ▲ Safety Zone
- ⊕ Water Source
- Fire Perimeter
- Kobe Ag Fire 2015

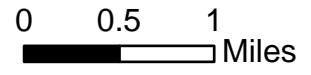











Roger Hart
 6/29/2022 2011
 Acres from IR
 North American 1983 Datum.
 LatLong Grid

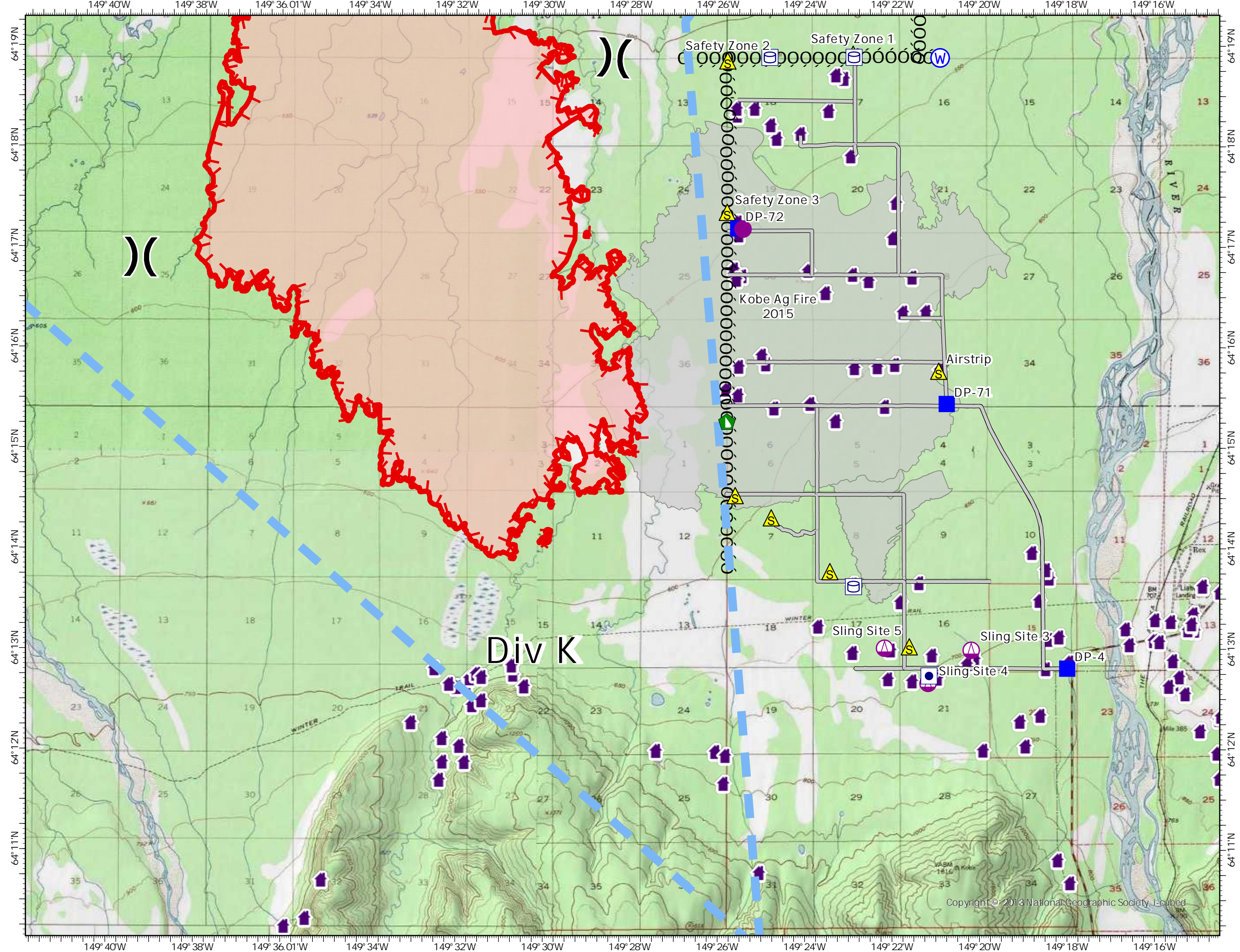
IAP Map

Clear Fire
AK-FAS-211346
06/29/2022 - Day
23,512 acres at 06/29/2022 @ 0001





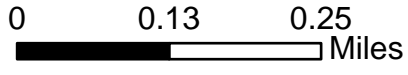
-  Helispot
-  Sling Site
-  Division Break
-  Drop Point
-  Dozer Push
-  Safety Zone
-  Water Source
-  Fire Perimeter
-  Kobe Ag Fire 2015








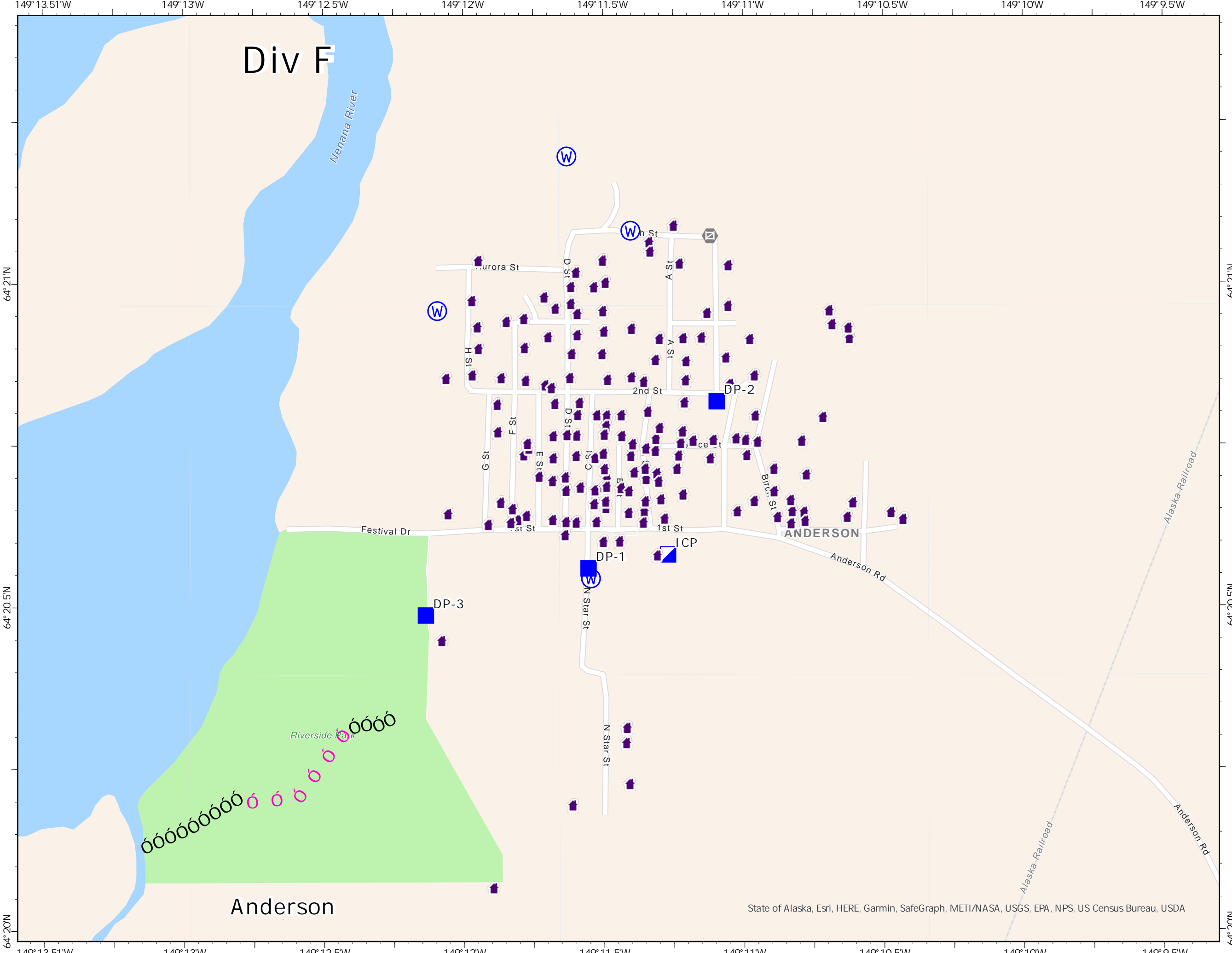
Roger Hart
6/29/2022 2011
Acres from IR
North American 1983 Datum.
LatLong Grid

IAP Map
 Clear Fire
 AK-FAS-211346
 06/29/2022 - Day
 23,512 acres at 06/29/2022 @ 0001





-  Incident Command Post
-  Drop Point
-  Gate
-  Water Source
-  Structure



Roger Hart
 6/29/2022 2013
 Acres from IR
 North American 1983 Datum.
 LatLong Grid