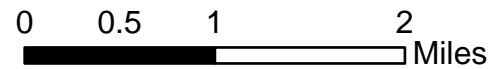


IAP Map

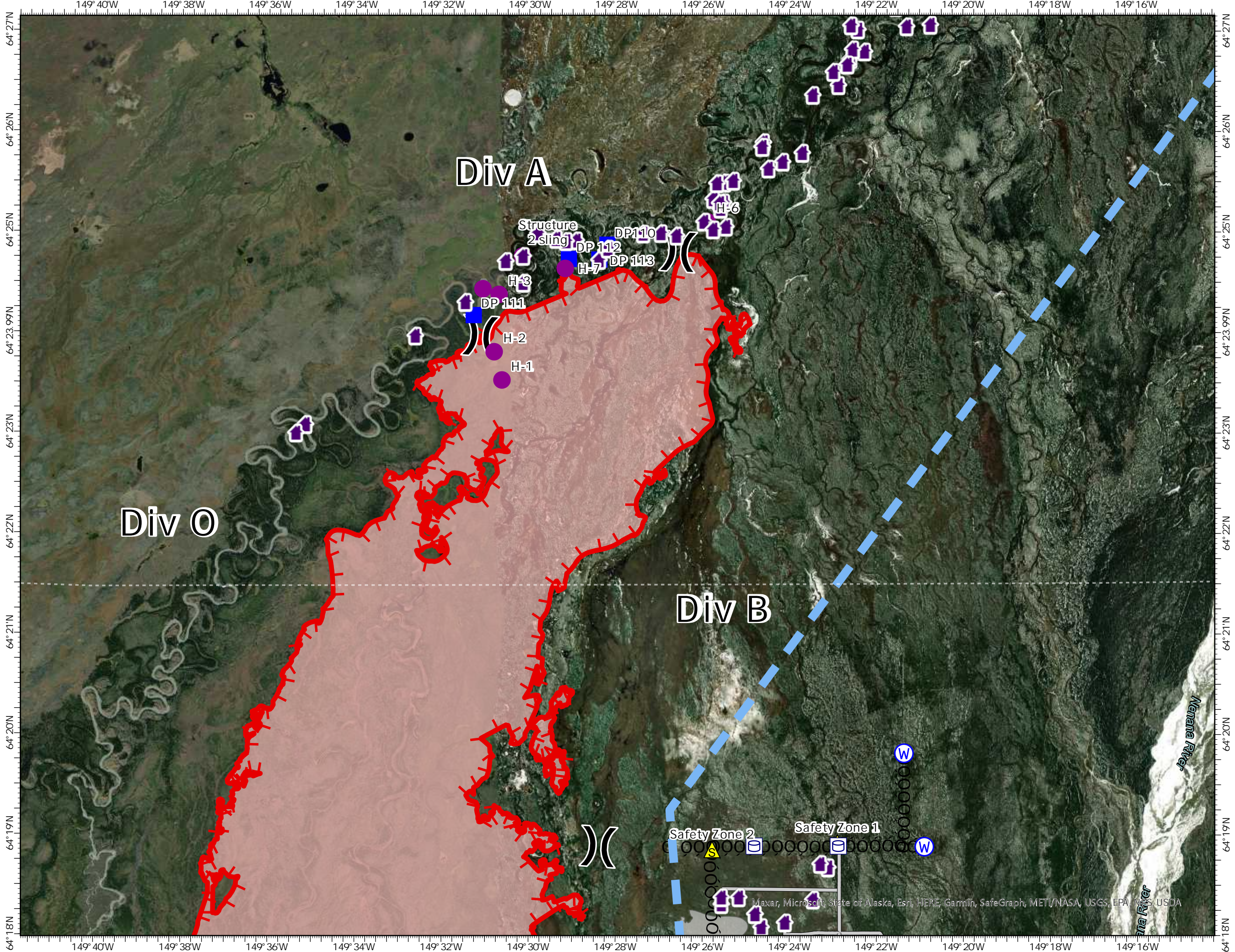
Clear Fire
AK-FAS-211346
06/30/2022 - Day

25,822 acres at 06/30/2022 @ 0030



- Structure
- Helispot
- Sling Site
- Division Break
- Drop Point
- Other
- Safety Zone
- Water Source
- Completed Dozer Line
- Planned Dozer Line
- Access or Improved Road
- Temporary Flight Restriction
- Uncontained
- Fire Perimeter
- Kobe Ag Fire 2015

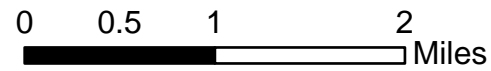
NW Team 10
6/30/2022 1447
Acres from IR
North American 1983 Datum.
LatLong Grid



IAP Map

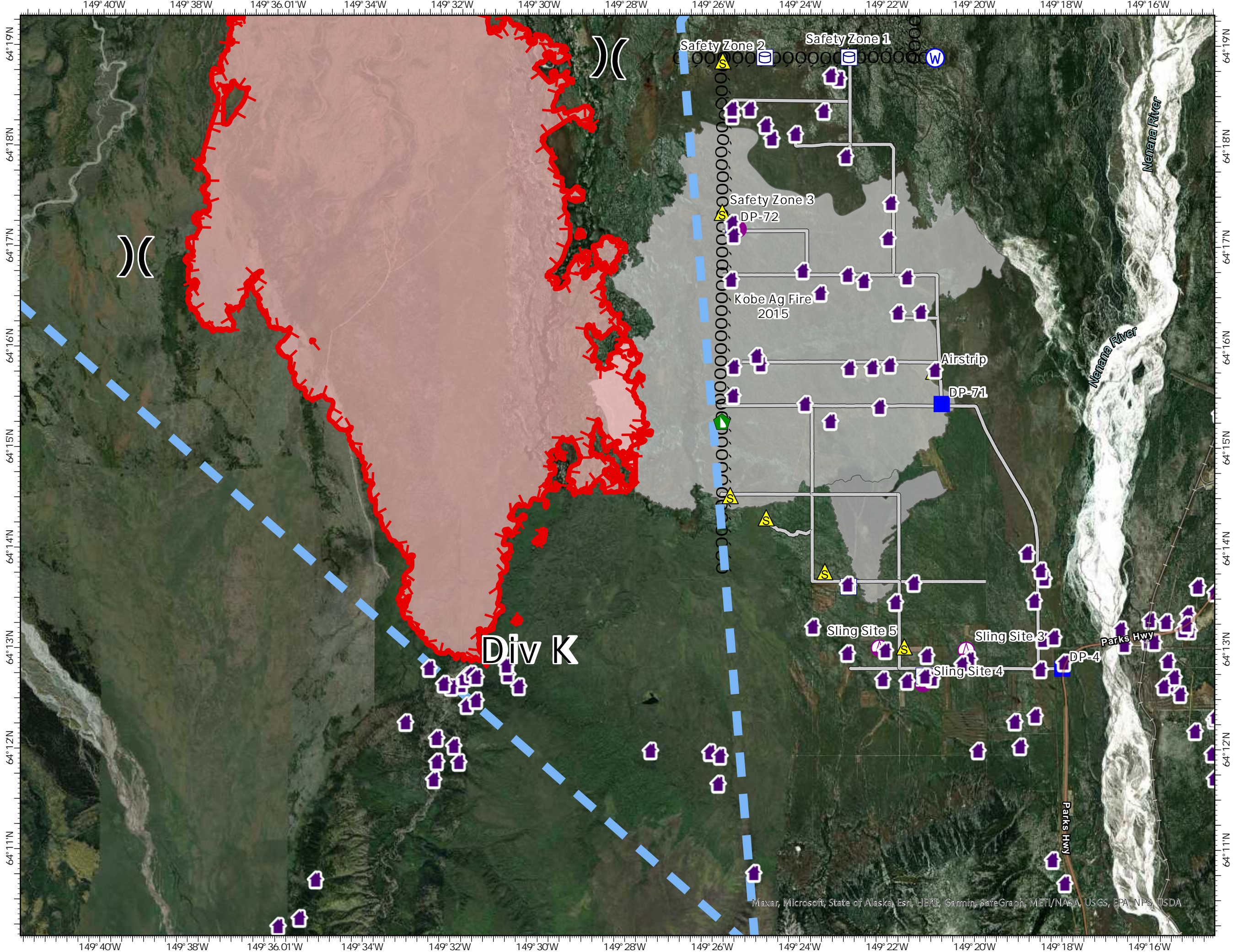
Clear Fire
AK-FAS-211346
06/30/2022 - Day

25,822 acres at 06/30/2022 @ 0030



- Structure
- Helispot
- Sling Site
- Division Break
- Drop Point
- Dozer Push
- Safety Zone
- Water Source
- Completed Dozer Line
- Planned Dozer Line
- Access or Improved Road
- Temporary Flight Restriction
- Uncontained
- Fire Perimeter
- Kobe Ag Fire 2015


NW Team 10
6/30/2022 1447
Acres from IR
North American 1983 Datum.
LatLong Grid



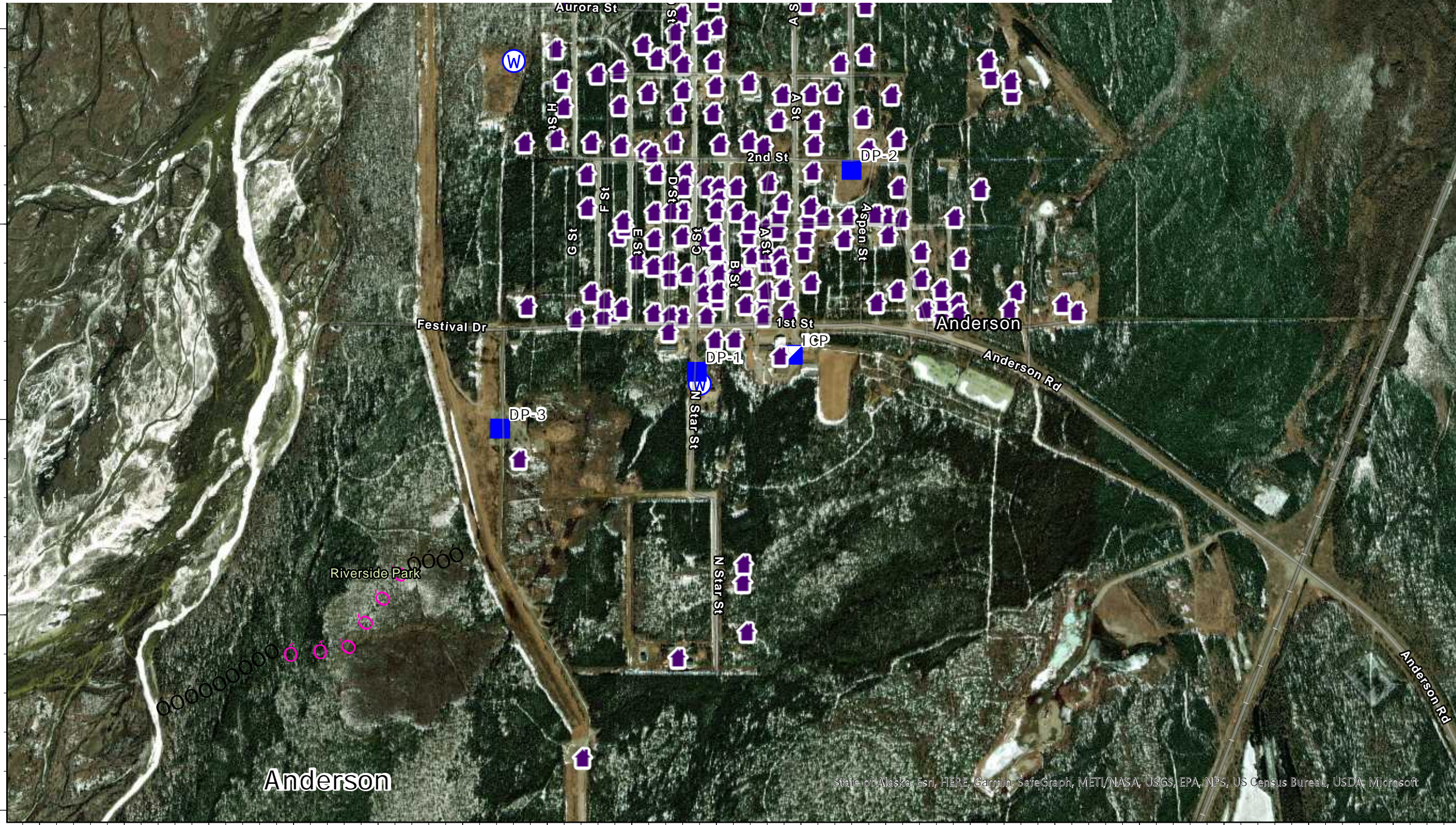
IAP Map

Clear Fire
AK-FAS-211346
06/30/2022 - Day

25,822 acres at 06/30/2022 @ 0030



- Structure
- Incident Command Post
- Drop Point
- Gate
- Water Source
- Completed Dozer Line
- Planned Dozer Line



NW Team 10
6/30/2022 1448
Acres from IR
North American 1983 Datum.
LatLong Grid