


IAP Index Map

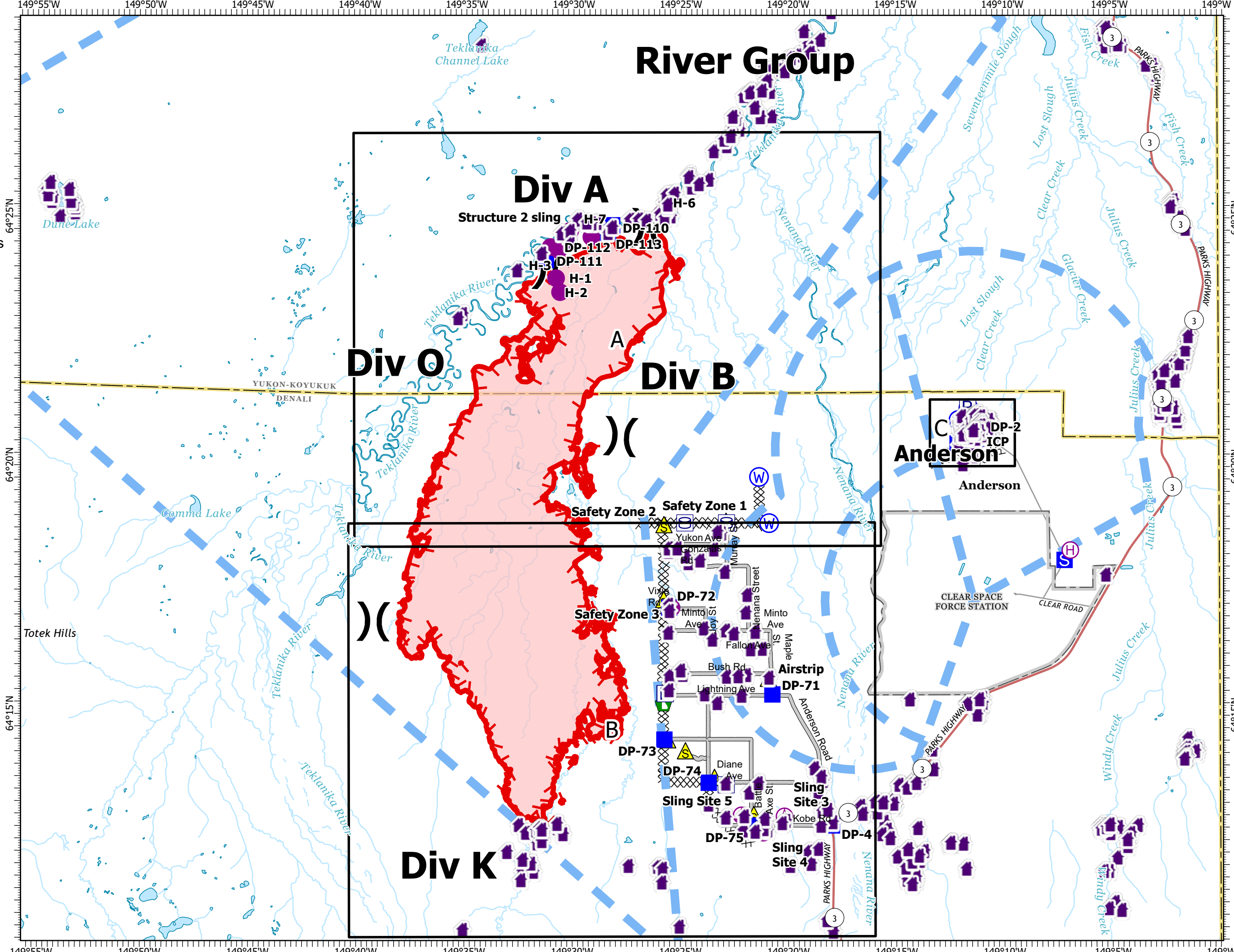
Clear Fire
AK-FAS-211346
07/01/2022 - Day

25,822 acres at 06/30/2022 @ 0030



- Helispot
- ⊕ Helibase
- ⊖ Sling Site
-) (Division Break
- ▣ Incident Command Post
- Drop Point
- Ⓢ Staging Area
- Other
- Ⓜ Gate
- ⬆ Dozer Push
- ⚠ Safety Zone
- Ⓜ Water Source
- ▬ Fire Perimeter
- Ⓜ Other Property
- Ⓜ Pump
- Ⓜ Water Tank
- Secondary Hwy
- Local Road
- Ⓜ Completed Dozer Line
- Planned Dozer Line
- Access or Improved Road
- ▬ Temporary Flight Restriction
- ▬ Uncontained
- ▬ Structure
- ▬ Borough
- ▬ Department of Defense

River Group



Div A

Div O

Div B

Div K

Anderson

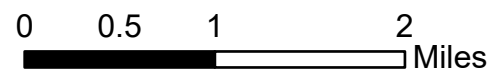
Airstrip



NW Team 10
6/30/2022 2129
Acres from IR
North American 1983 Datum.
LatLong Grid

IAP Map

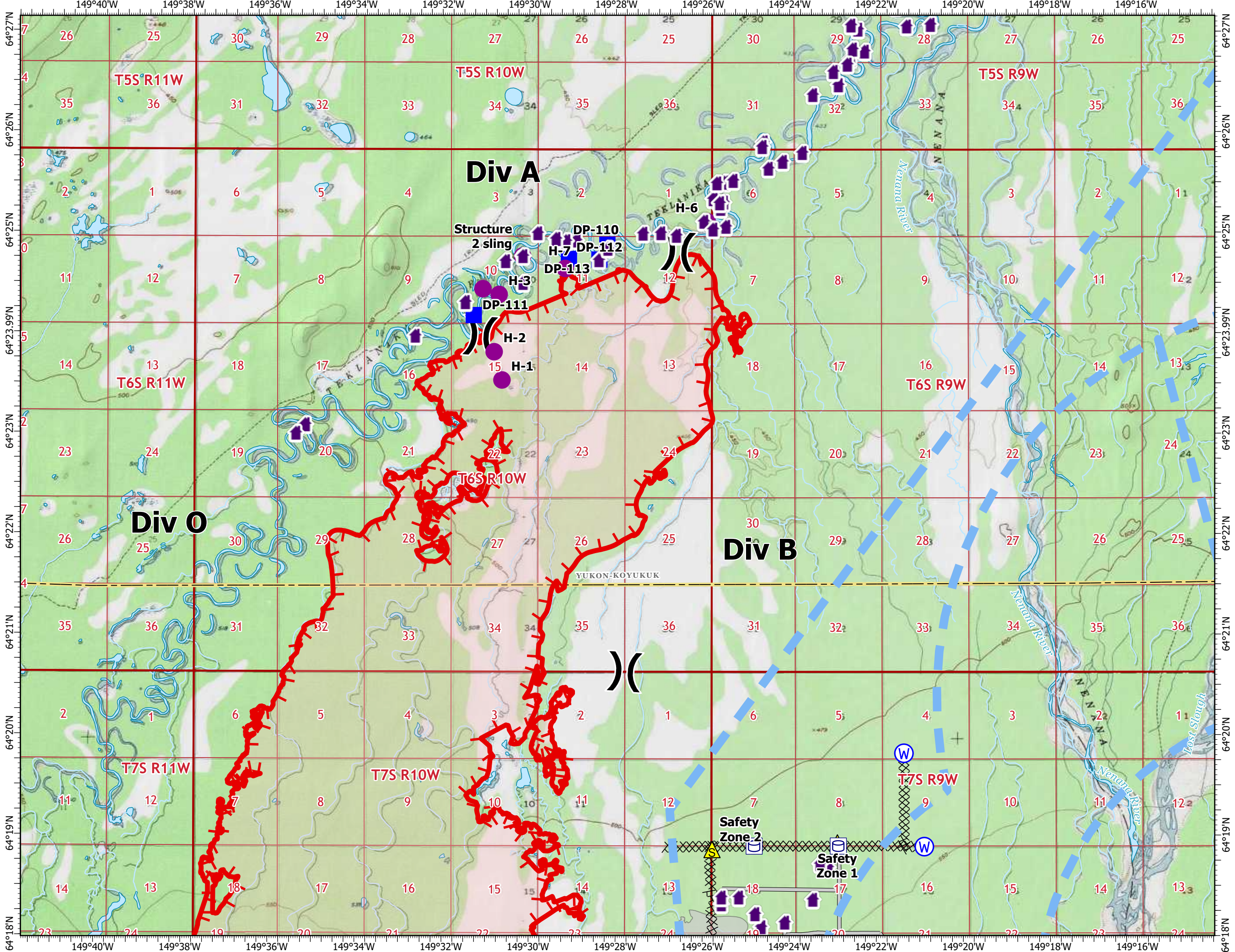
Clear Fire
AK-FAS-211346
07/01/2022 - Day
25,822 acres at 06/30/2022 @ 0030



- Structure
- Helispot
- Sling Site
- Division Break
- Drop Point
- Other
- Safety Zone
- Water Source
- Completed Dozer Line
- Planned Dozer Line
- Access or Improved Road
- Temporary Flight Restriction
- Uncontained
- Fire Perimeter
- Kobe Ag Fire 2015
- Borough

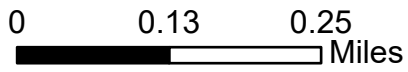









NW Team 10
6/30/2022 2030
Acres from IR
North American 1983 Datum.
LatLong Grid



IAP Map
 Clear Fire
 AK-FAS-211346
 07/01/2022 - Day
 25,822 acres at 06/30/2022 @ 0030





-  Incident Command Post
-  Drop Point
-  Gate
-  Water Source
-  Completed Dozer Line
-  Temporary Flight Restriction
-  Structure



NW Team 10
 6/30/2022 2036
 Acres from IR
 North American 1983 Datum.
 LatLong Grid

