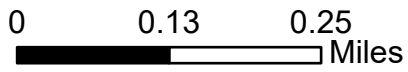









IAP Map
 Clear Fire
 AK-FAS-211346
 07/01/2022 - Day
 25,822 acres at 06/30/2022 @ 0030





-  Incident Command Post
-  Drop Point
-  Gate
-  Water Source
-  Completed Dozer Line
-  Temporary Flight Restriction
-  Structure



NW Team 10
 6/30/2022 2036
 Acres from IR
 North American 1983 Datum.
 LatLong Grid

