

River Group

Div O

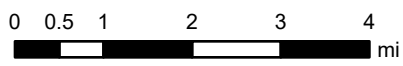
Div A

Div G

Div K

Anderson

Healy



NW Team 10
7/1/2022 2054
Acres from IR
North American 1983 Datum.
LatLong Grid

- Helispot
- ⊕ Helibase
- ⊕ Sling Site
- ⌋ Division Break
- Incident Command Post
- Drop Point
- S Staging Area
- G Gate
- ▲ Safety Zone
- ⊕ Water Source
- ⊗ Completed Dozer Line
- ⊗ Planned Dozer Line
- Access or Improved Road
- Temporary Flight Restriction
- Uncontained
- Fire Perimeter

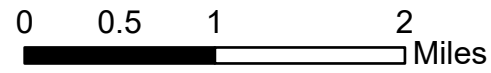
IAP Index Map

Clear Fire
AK-FAS-211346
07/02/2022 - Day

39,872 acres at 07/1/2022 @ 1238

IAP Map

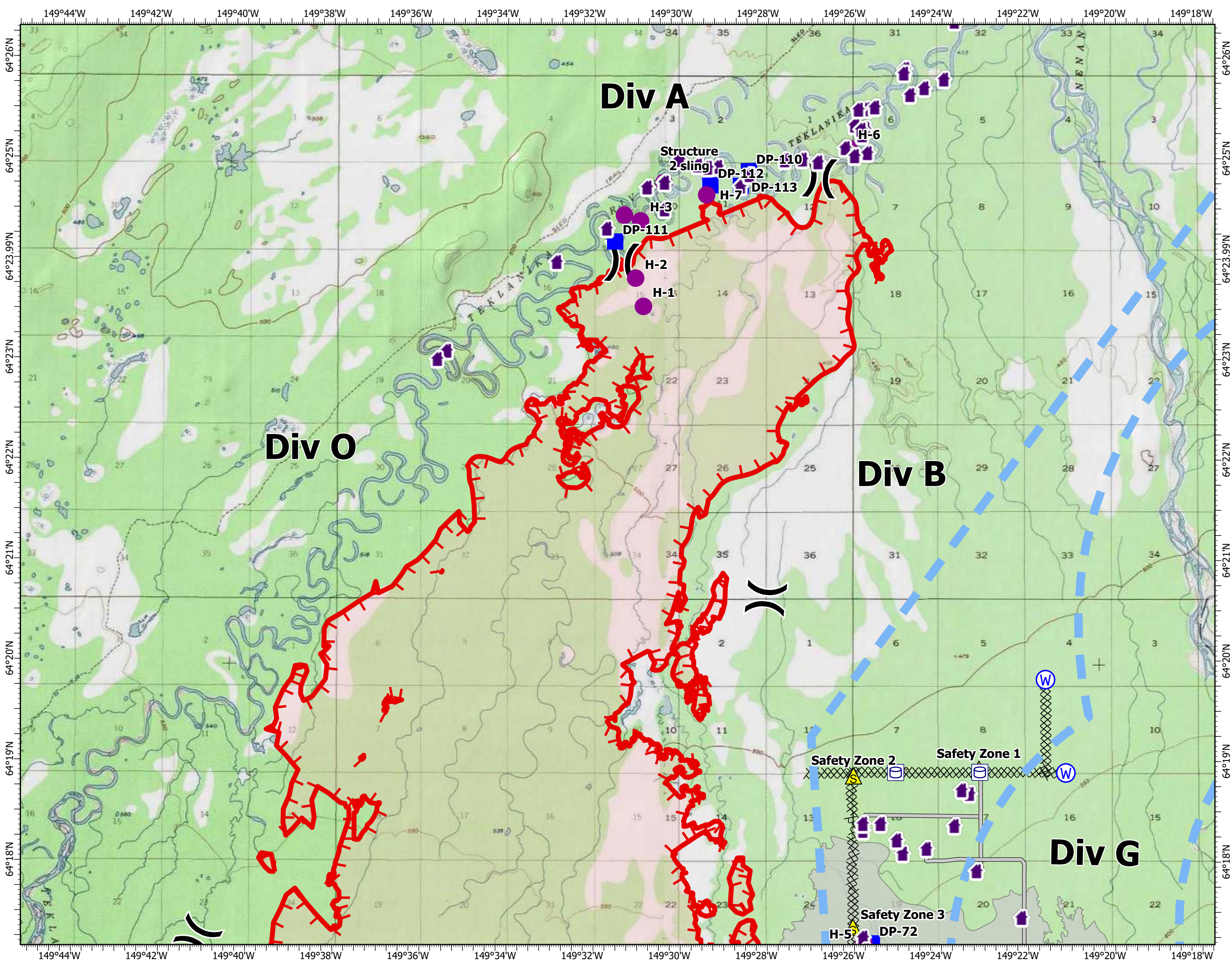
Clear Fire
AK-FAS-211346
07/01/2022 - Day
39,872 acres at 07/1/2022 @ 1238



- Structure
- Helispot
- Sling Site
- Division Break
- Drop Point
- Other
- Safety Zone
- Water Source
- Completed Dozer Line
- Planned Dozer Line
- Access or Improved Road
- Temporary Flight Restriction
- Uncontained
- Fire Perimeter
- Kobe Ag Fire 2015



NW Team 10
7/1/2022 2040
Acres from IR
North American 1983 Datum.
LatLong Grid



IAP Map

Clear Fire
AK-FAS-211346
07/01/2022 - Day
39,872 acres at 07/1/2022 @ 1238

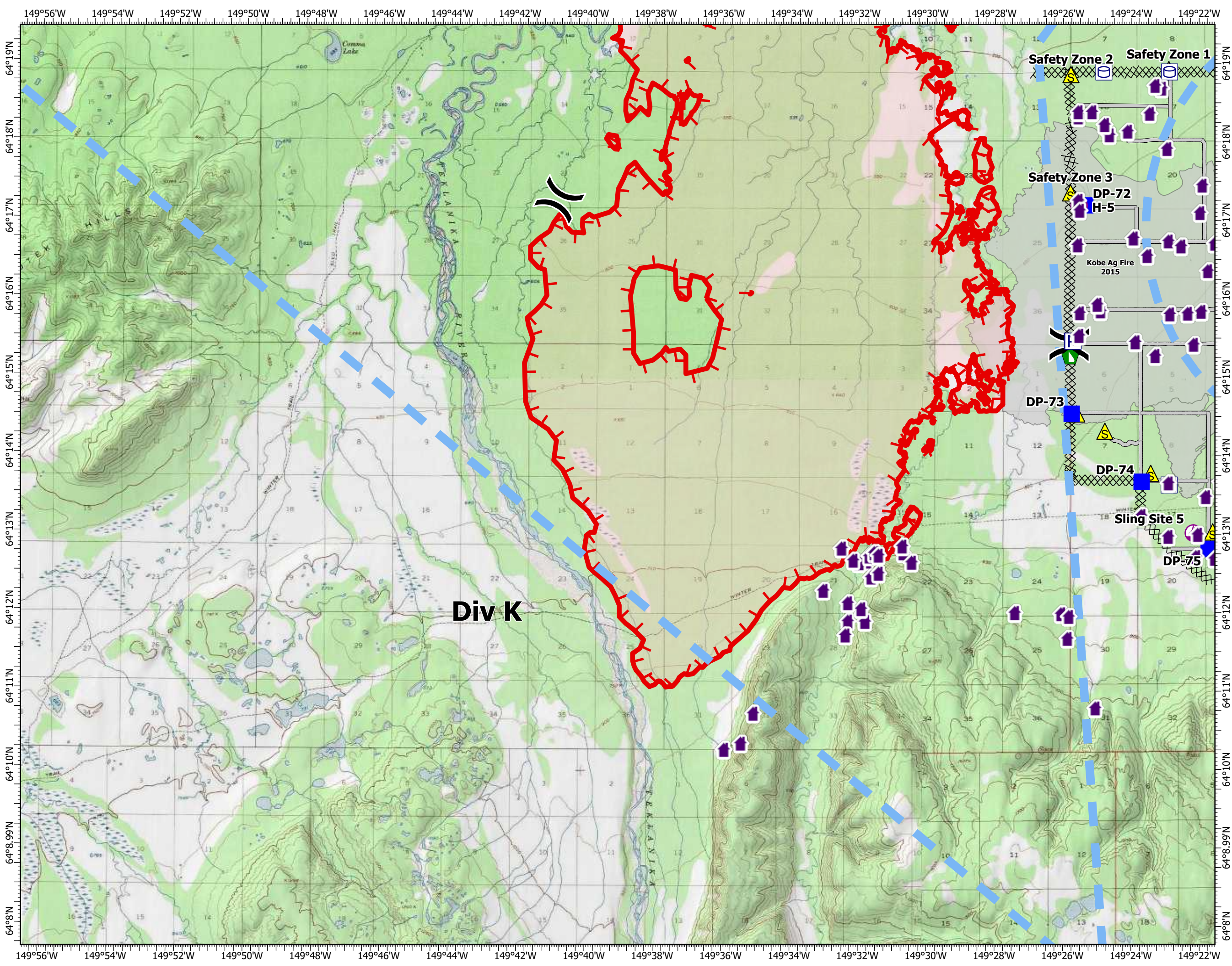


0 0.5 1 2 Miles

- Structure
- Helispot
- Sling Site
- Division Break
- Drop Point
- Dozer Push
- Safety Zone
- Water Source
- Completed Dozer Line
- Planned Dozer Line
- Access or Improved Road
- Temporary Flight Restriction
- Uncontained
- Fire Perimeter
- Kobe Ag Fire 2015

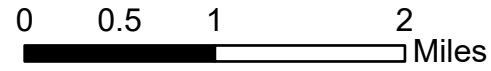


NW Team 10
7/1/2022 2040
Acres from IR
North American 1983 Datum.
LatLong Grid



IAP Map

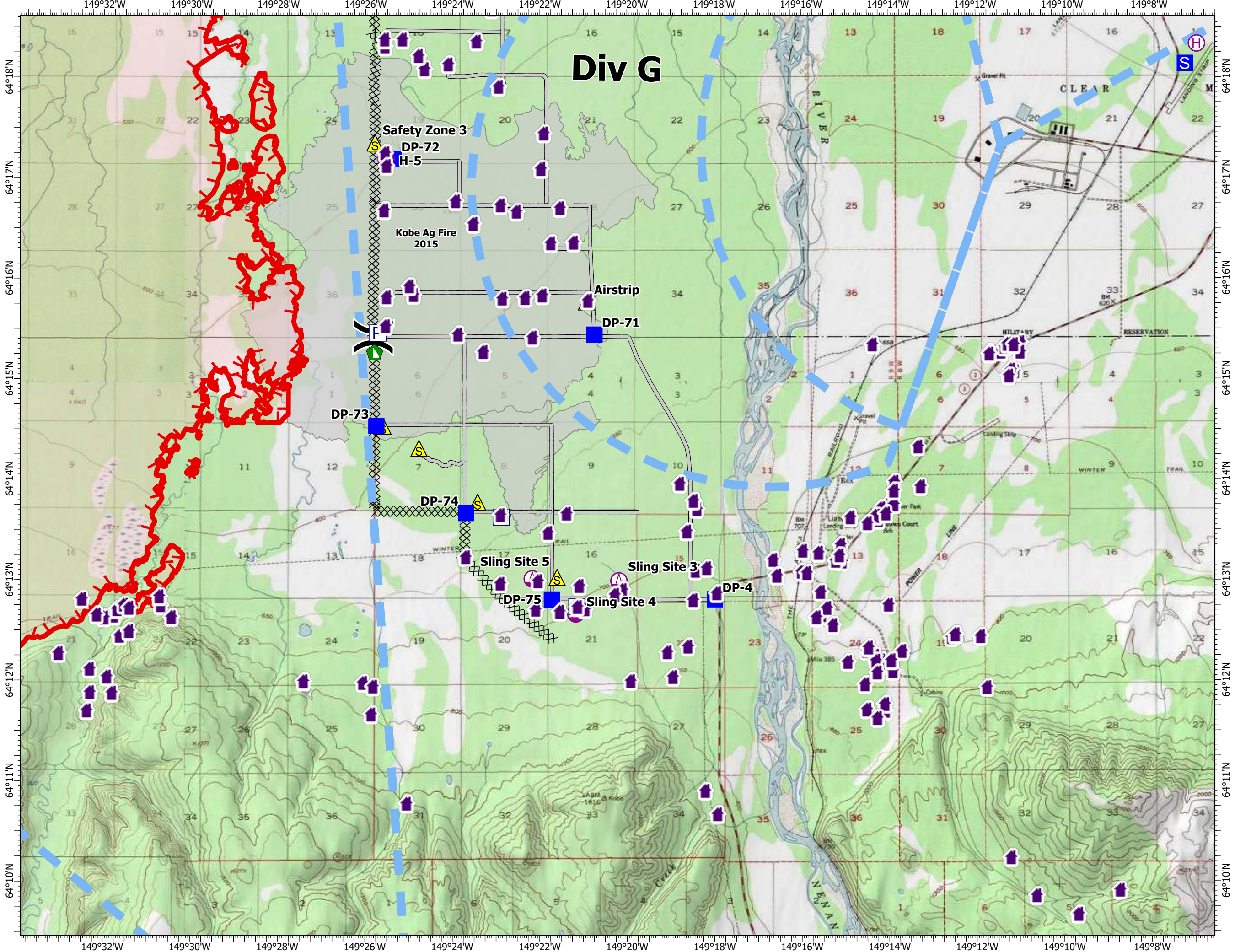
Clear Fire
AK-FAS-211346
07/01/2022 - Day
39,872 acres at 07/1/2022 @ 1238



- Structure
- Helispot
- Helibase
- Sling Site
- Division Break
- Drop Point
- Staging Area
- Dozer Push
- Safety Zone
- Completed Dozer Line
- Planned Dozer Line
- Access or Improved Road
- Temporary Flight Restriction
- Uncontained
- Fire Perimeter
- Kobe Ag Fire 2015

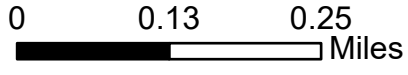









NW Team 10
7/1/2022 2040
Acres from IR
North American 1983 Datum.
LatLong Grid



IAP Map
 Clear Fire
 AK-FAS-211346
 07/02/2022 - Day
 39,872 acres at 07/1/2022 @ 1238





-  Incident Command Post
-  Drop Point
-  Gate
-  Water Source
-  Completed Dozer Line
-  Temporary Flight Restriction
-  Structure



NW Team 10
 7/1/2022 2051
 Acres from IR
 North American 1983 Datum.
 LatLong Grid

