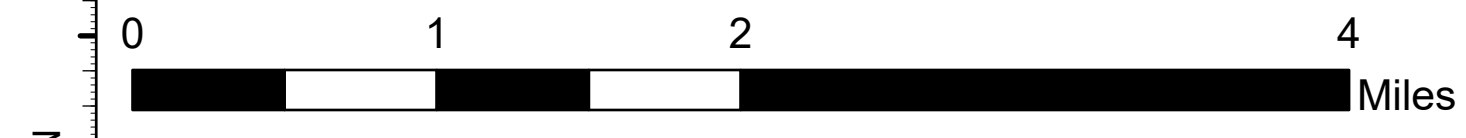


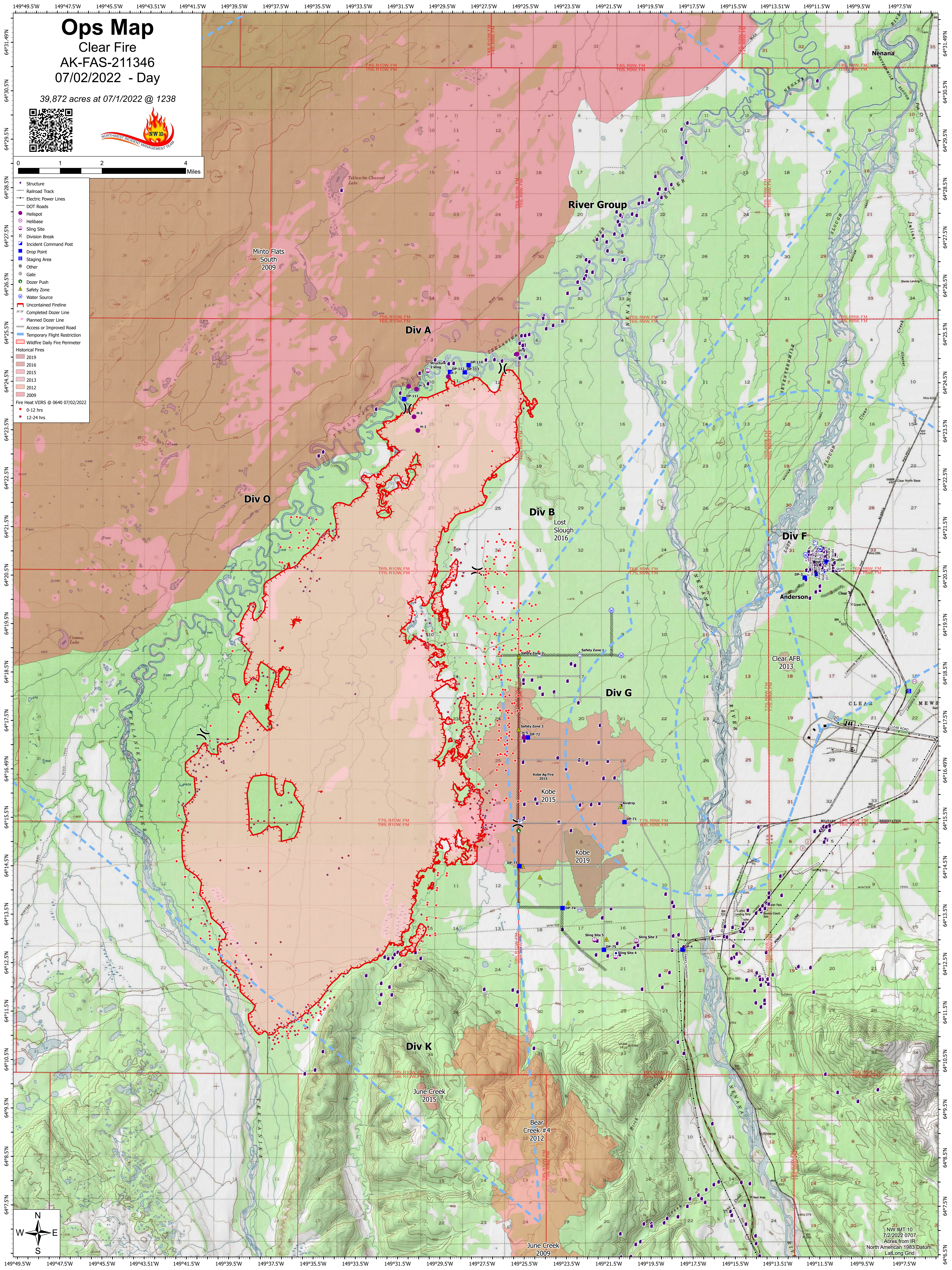
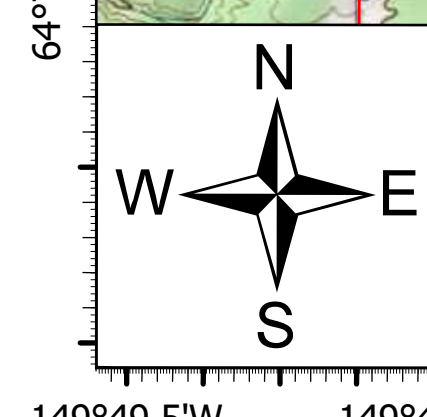
Ops Map

Clear Fire
AK-FAS-211346
07/02/2022 - Day

39,872 acres at 07/1/2022 @ 1238



- Structure
 - Railroad Track
 - Electric Power Lines
 - DOT Roads
 - Helispot
 - Helibase
 - Sling Site
 - Division Break
 - Incident Command Post
 - Drop Point
 - Staging Area
 - Other
 - Gate
 - Dozer Push
 - Safety Zone
 - Water Source
 - Uncontained Fireline
 - Completed Dozer Line
 - Planned Dozer Line
 - Access or Improved Road
 - Temporary Flight Restriction
 - Wildfire Daily Fire Perimeter
- Historical Fires
- 2019
 - 2016
 - 2015
 - 2013
 - 2012
 - 2009
- Fire Heat VIIRS @ 0640 07/02/2022
- 0-12 hrs
 - 12-24 hrs



NW IMT-10
7/2/2022 0707
Acres from IR
North American 1983 Datum
Lat/Long Grid