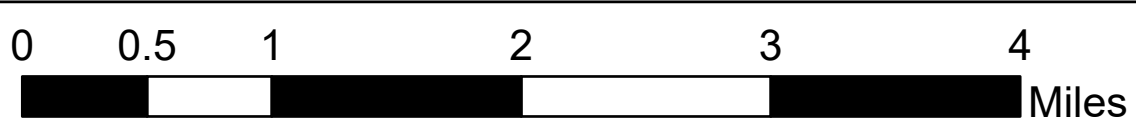


Air Operations Map

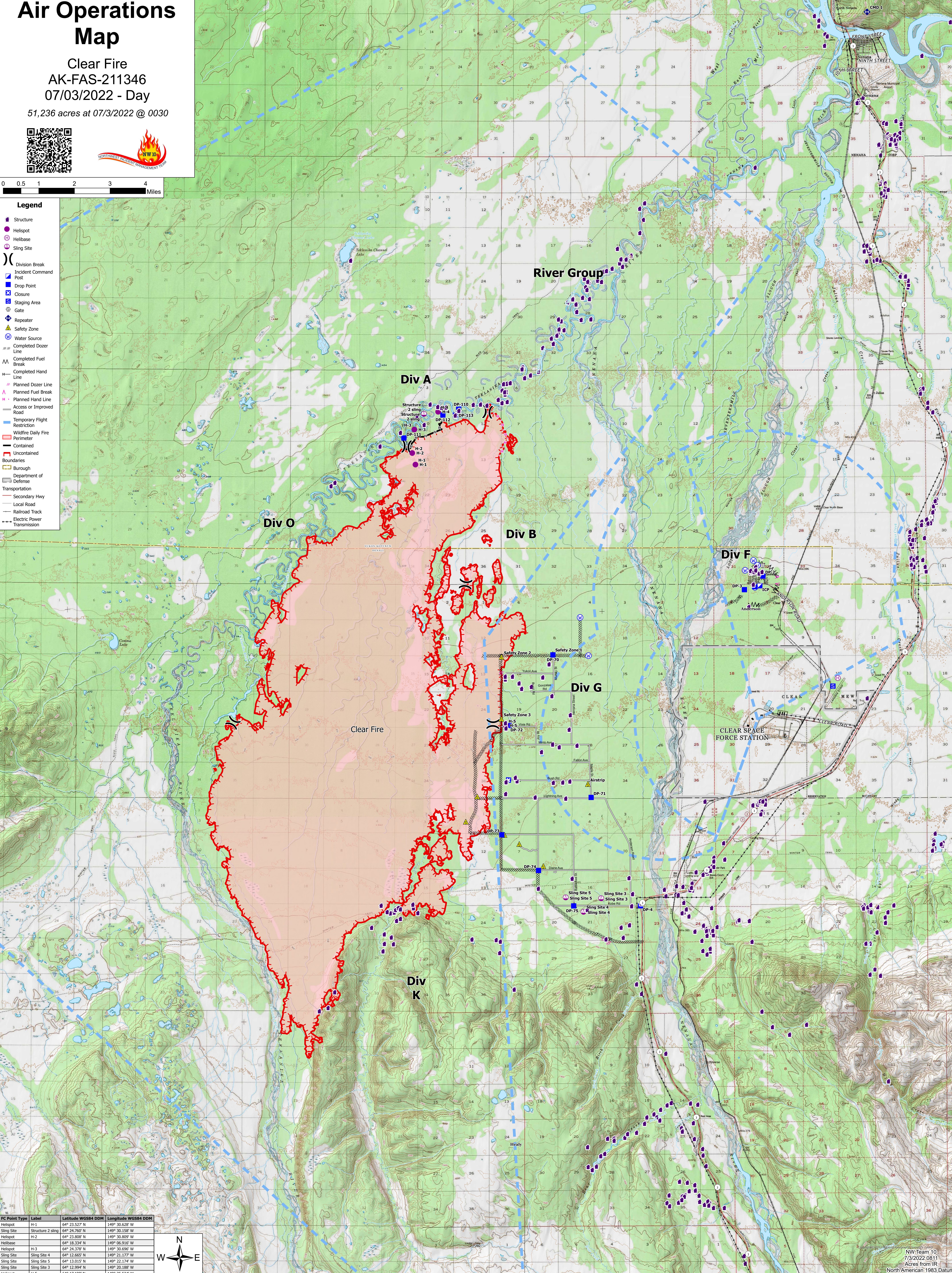
Clear Fire
AK-FAS-211346
07/03/2022 - Day

51,236 acres at 07/3/2022 @ 0030




Legend

- Structure
- Helispot
- Helibase
- Sling Site
- Division Break
- Incident Command Post
- Drop Point
- Closure
- Staging Area
- Gate
- Repeater
- Safety Zone
- Water Source
- Completed Dozer Line
- Completed Fuel Break
- Completed Hand Line
- Planned Dozer Line
- Planned Fuel Break
- Planned Hand Line
- Access or Improved Road
- Temporary Flight Restriction
- Wildfire Daily Fire Perimeter
- Contained
- Uncontained
- Boundaries
- Borough
- Department of Defense
- Transportation
- Secondary Hwy
- Local Road
- Railroad Track
- Electric Power Transmission



FC Point Type	Label	Latitude WGS84 DDM	Longitude WGS84 DDM
Helispot	H-1	64° 23.527' N	149° 30.638' W
Sling Site	Structure 2 sling	64° 24.760' N	149° 30.158' W
Helispot	H-2	64° 23.808' N	149° 30.809' W
Helispot	H-3	64° 24.378' N	149° 30.698' W
Sling Site	Sling Site 4	64° 12.665' N	149° 21.177' W
Sling Site	Sling Site 5	64° 13.015' N	149° 22.174' W
Sling Site	Sling Site 3	64° 12.994' N	149° 20.188' W
Helispot	H-5	64° 17.190' N	149° 25.534' W
Helispot	H-4	64° 24.812' N	149° 29.257' W



NW Team 10
7/3/2022 08:11
Acres from IR
North American 1983 Datum
LattLong Grid