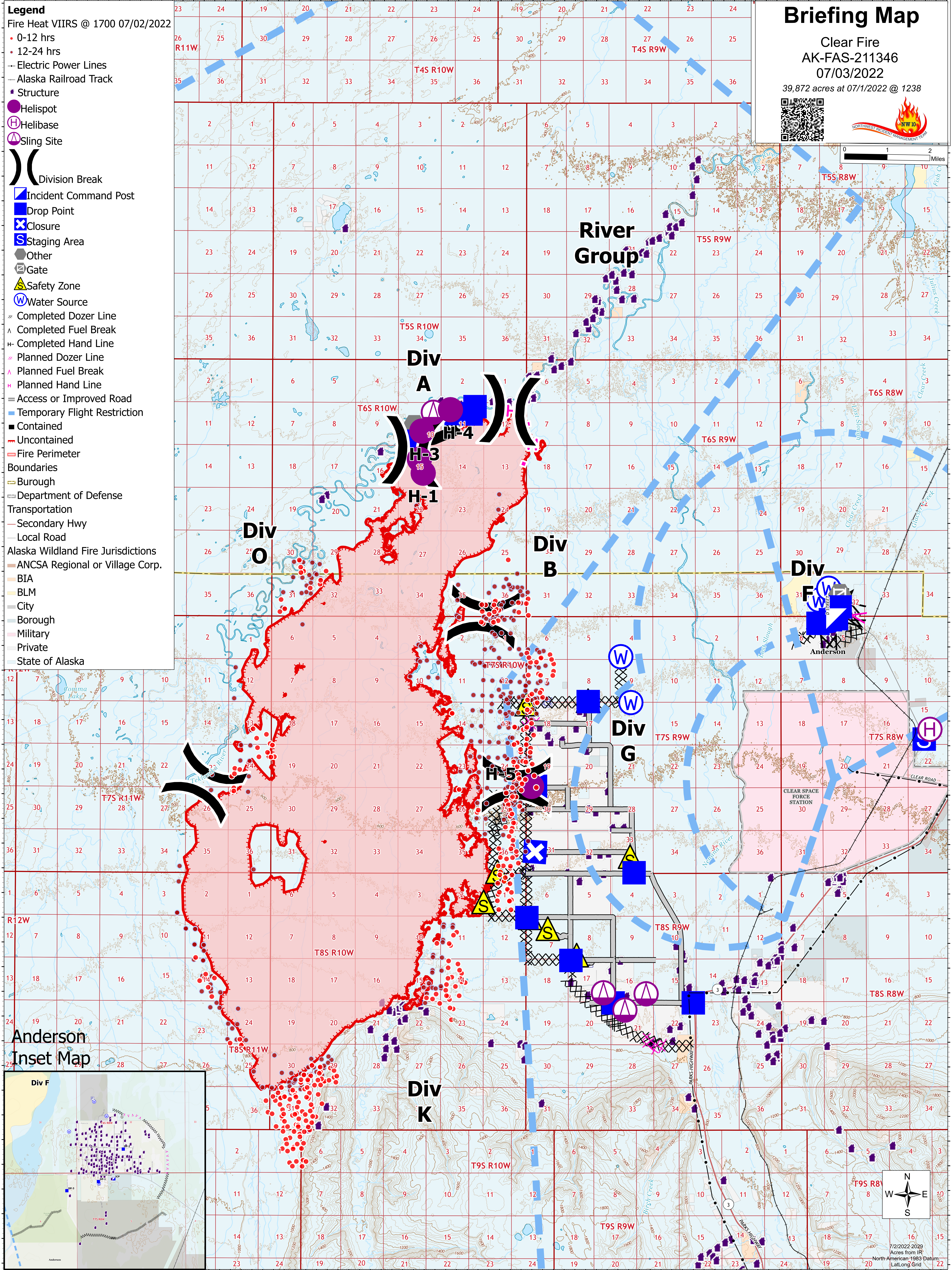
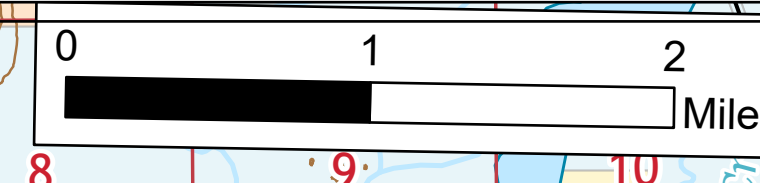


- Legend**
- Fire Heat VIIRS @ 1700 07/02/2022
    - 0-12 hrs
    - 12-24 hrs
  - Electric Power Lines
  - Alaska Railroad Track
  - Structure
  - Helispot
  - ⊕ Helibase
  - ⊖ Sling Site
  - ⌋ Division Break
  - ▣ Incident Command Post
  - ▣ Drop Point
  - ⊗ Closure
  - ⊞ Staging Area
  - ⬢ Other
  - ⬢ Gate
  - ⚠ Safety Zone
  - ⊙ Water Source
  - ⊗ Completed Dozer Line
  - ⊗ Completed Fuel Break
  - ⊗ Completed Hand Line
  - ⊗ Planned Dozer Line
  - ⊗ Planned Fuel Break
  - ⊗ Planned Hand Line
  - Access or Improved Road
  - Temporary Flight Restriction
  - Contained
  - Uncontained
  - Fire Perimeter
  - Boundaries
    - ▭ Borough
    - ▭ Department of Defense
  - Transportation
    - Secondary Hwy
    - Local Road
  - Alaska Wildland Fire Jurisdictions
    - ▭ ANCSA Regional or Village Corp.
    - ▭ BIA
    - ▭ BLM
    - ▭ City
    - ▭ Borough
    - ▭ Military
    - ▭ Private
    - ▭ State of Alaska


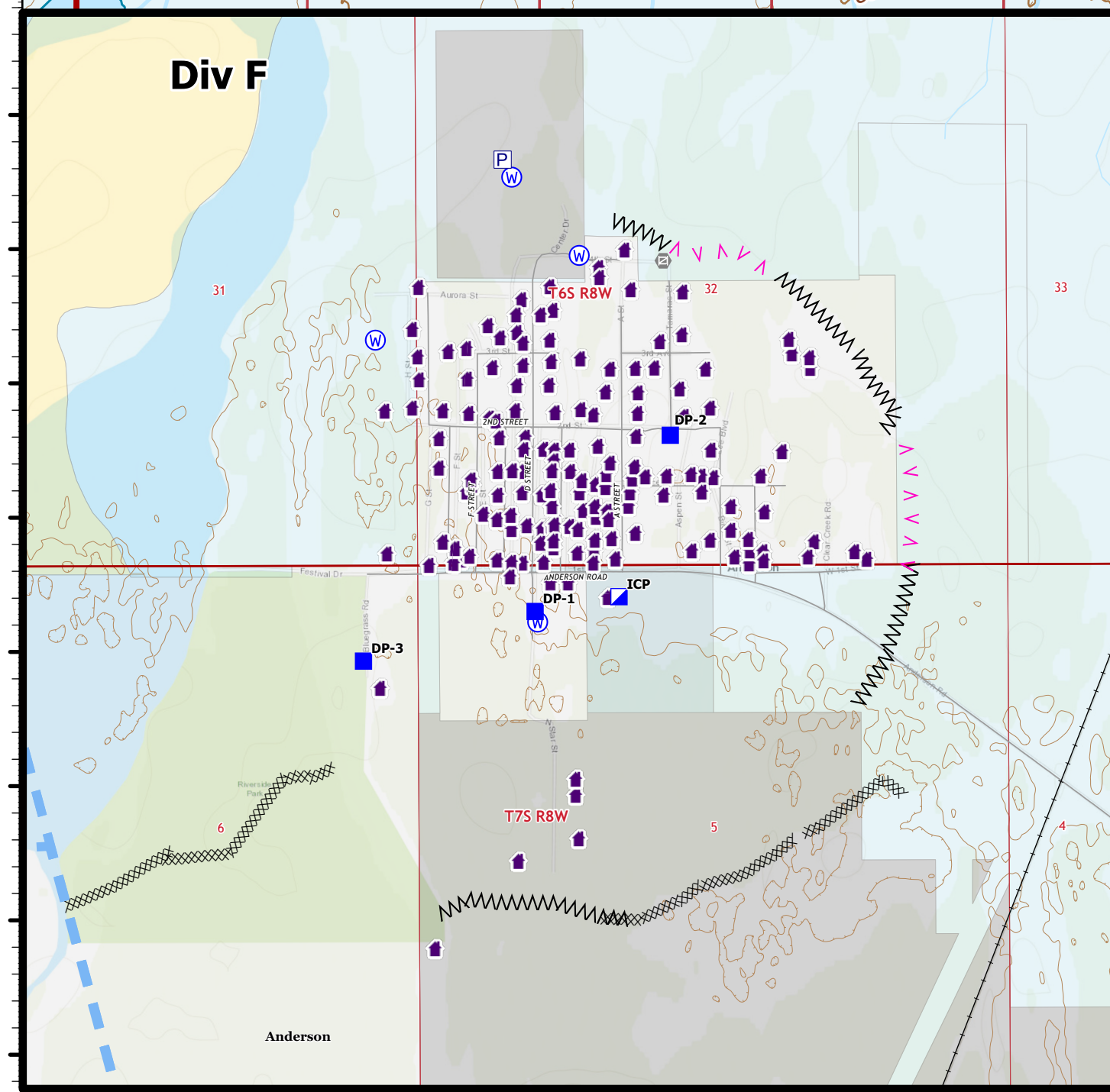
# Briefing Map

Clear Fire  
AK-FAS-211346  
07/03/2022

39,872 acres at 07/1/2022 @ 1238



## Anderson Inset Map



7/2/2022 2029  
Acres from IFR  
North American 1983 Datum  
Lat/Long Grid