

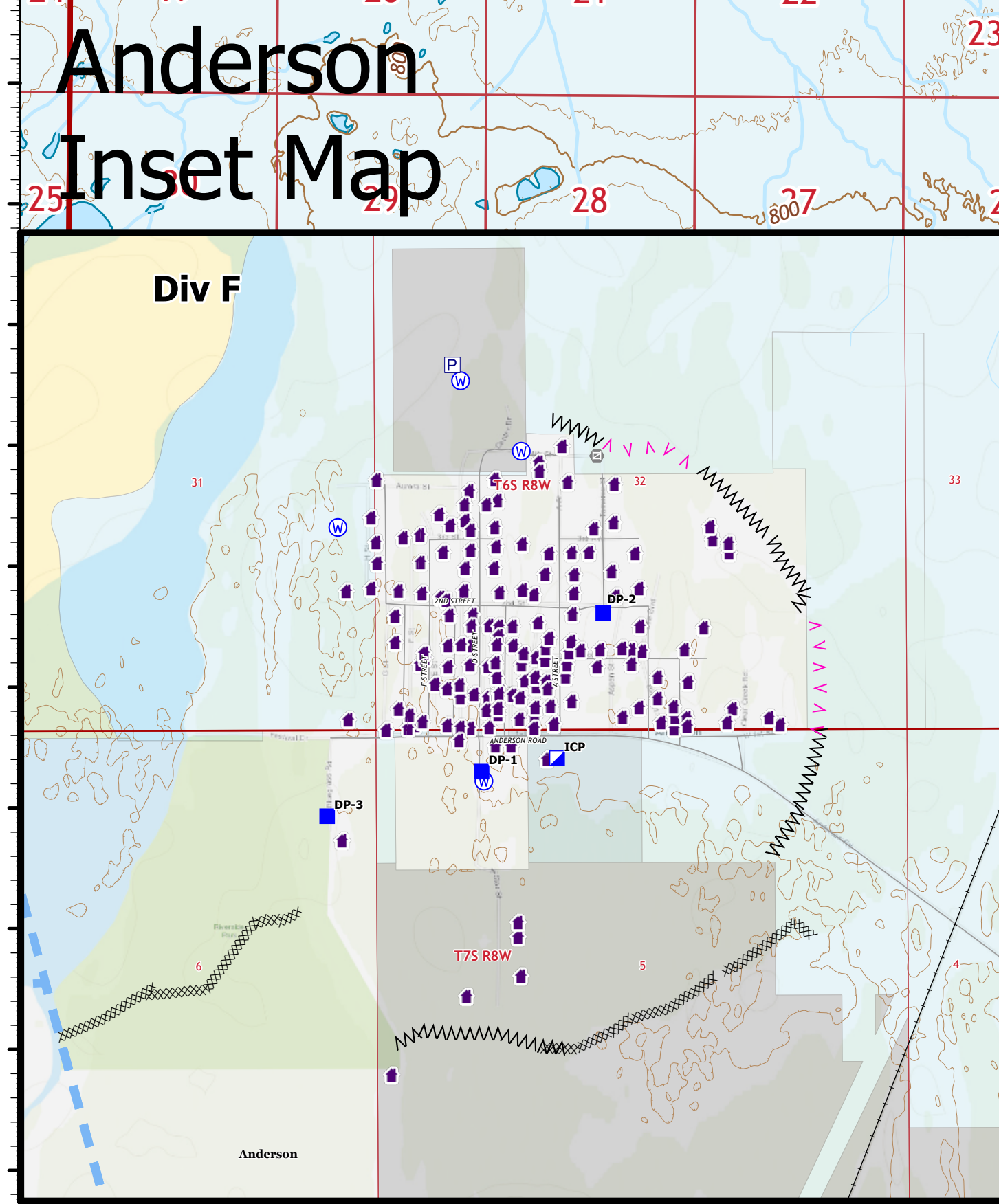
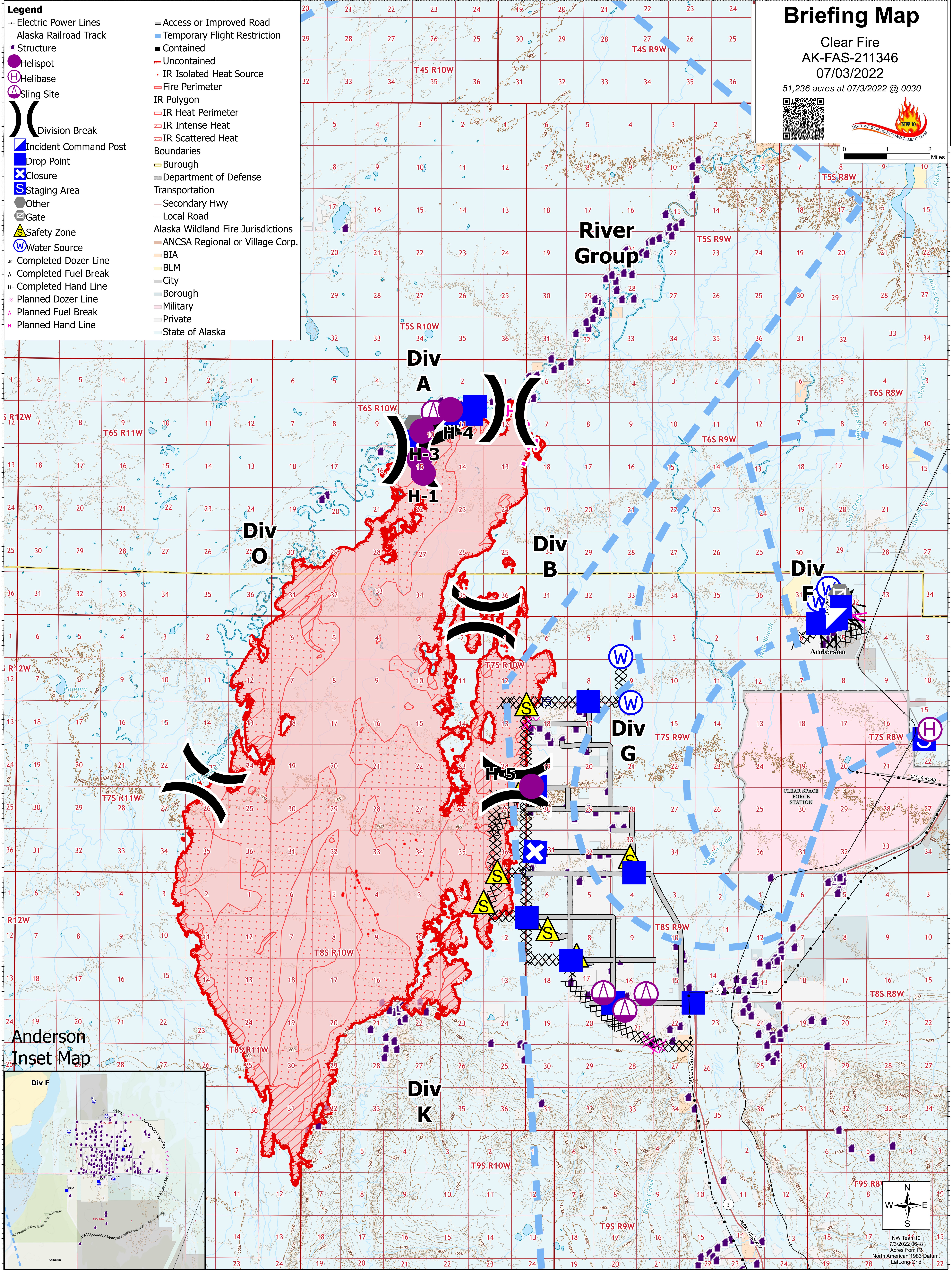
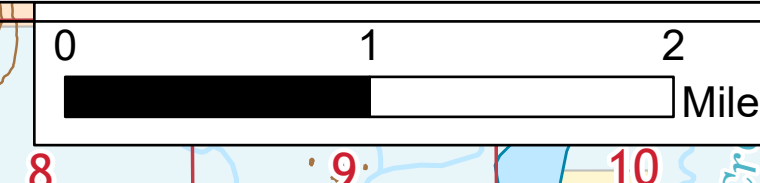
- Legend**
- Electric Power Lines
  - Alaska Railroad Track
  - Structure
  - Helispot
  - Helibase
  - Sling Site
  - Division Break
  - Incident Command Post
  - Drop Point
  - Closure
  - Staging Area
  - Other
  - Gate
  - Safety Zone
  - Water Source
  - Completed Dozer Line
  - Completed Fuel Break
  - Completed Hand Line
  - Planned Dozer Line
  - Planned Fuel Break
  - Planned Hand Line

- Access or Improved Road
- Temporary Flight Restriction
- Contained
- Uncontained
- IR Isolated Heat Source
- Fire Perimeter
- IR Polygon
- IR Heat Perimeter
- IR Intense Heat
- IR Scattered Heat
- Boundaries
- Borough
- Department of Defense
- Transportation
- Secondary Hwy
- Local Road
- Alaska Wildland Fire Jurisdictions
- ANCSA Regional or Village Corp.
- BIA
- BLM
- City
- Borough
- Military
- Private
- State of Alaska

# Briefing Map

Clear Fire  
AK-FAS-211346  
07/03/2022

51,236 acres at 07/3/2022 @ 0030



NW Team 10  
7/3/2022 0648  
Acres from IR  
North American 1983 Datum  
Lat/Long Gnd