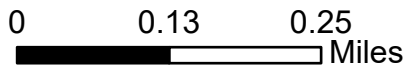











IAP Map
 Clear Fire
 AK-FAS-211346
 07/03/2022 - Day
 39,872 acres at 07/1/2022 @ 1238





-  Incident Command Post
-  Drop Point
-  Gate
-  Water Source
-  Completed Dozer Line
-  Completed Fuel Break
-  Planned Fuel Break
-  Temporary Flight Restriction
-  Structure



NW Team 10
 7/2/2022 2108
 Acres from Satellite
 North American 1983 Datum.
 LatLong Grid

