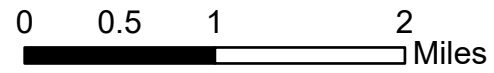






# IAP Map

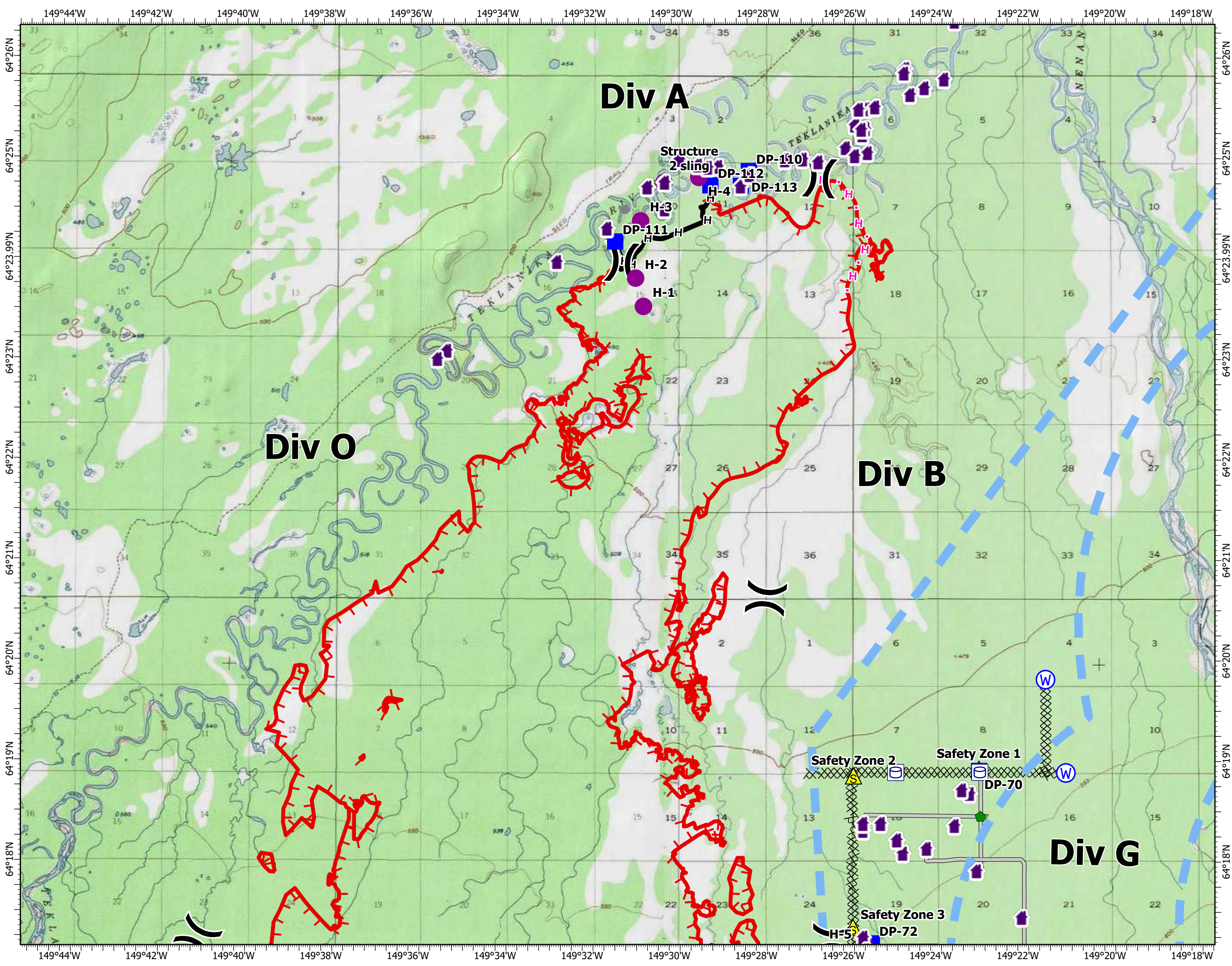
Clear Fire  
AK-FAS-211346  
07/03/2022 - Day  
39,872 acres at 07/1/2022 @ 1238



- Structure
- Helispot
- Sling Site
- Division Break
- Drop Point
- Other
- Repair Point
- Safety Zone
- Water Source
- Completed Dozer Line
- Completed Hand Line
- Planned Dozer Line
- Planned Hand Line
- Access or Improved Road
- Temporary Flight Restriction
- Contained
- Uncontained



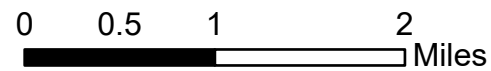
NW Team 10  
7/2/2022 2032  
Acres from IR  
North American 1983 Datum.  
LatLong Grid





# IAP Map

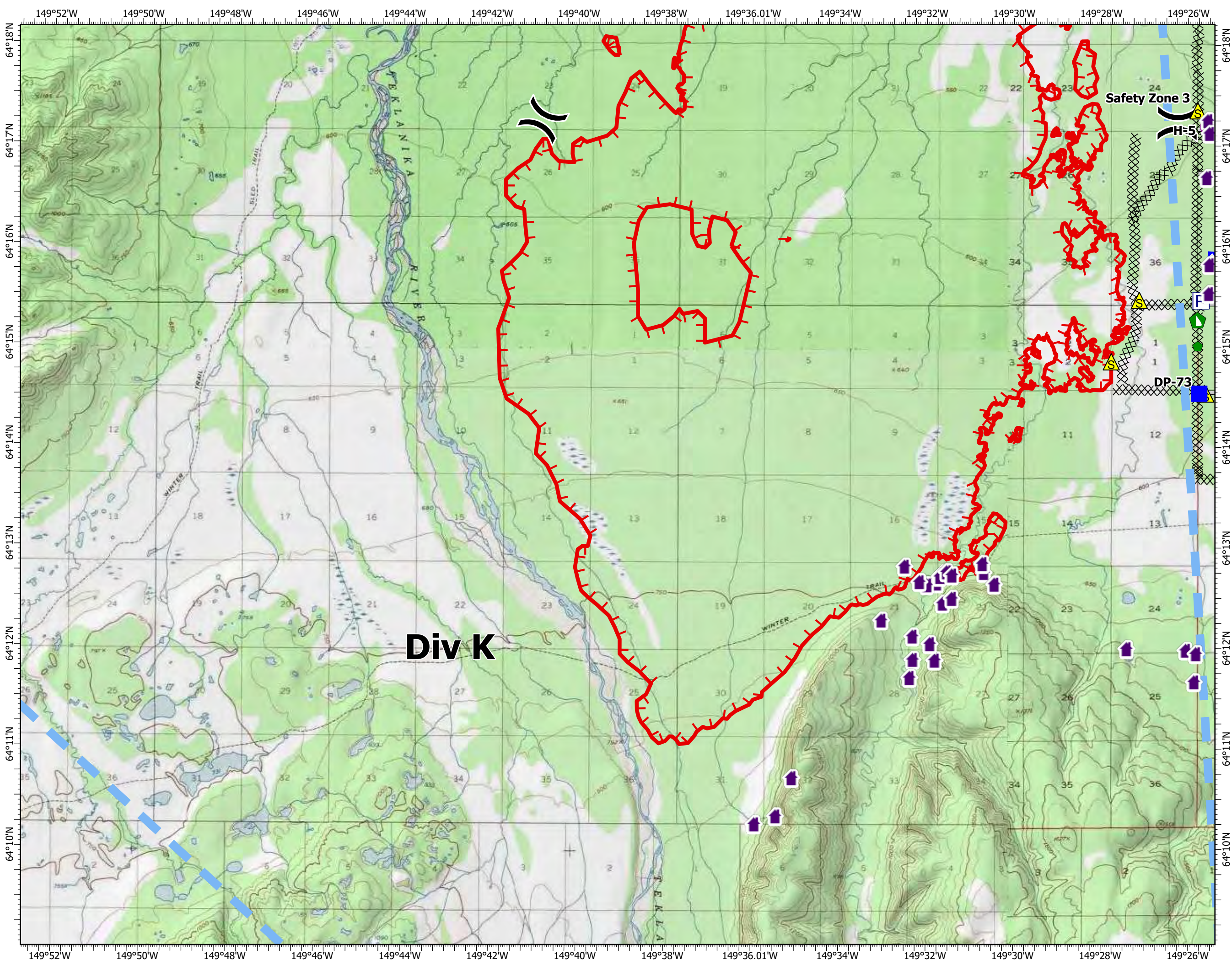
Clear Fire  
AK-FAS-211346  
07/03/2022 - Day  
39,872 acres at 07/1/2022 @ 1238



- Structure
- Helispot
- Division Break
- Drop Point
- Closure
- Repair Point
- Dozer Push
- Safety Zone
- Completed Dozer Line
- Access or Improved Road
- Temporary Flight Restriction
- Uncontained



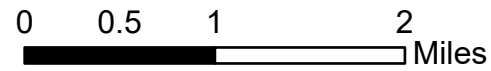
NW Team 10  
7/2/2022 2032  
Acres from IR  
North American 1983 Datum.  
LatLong Grid





# IAP Map

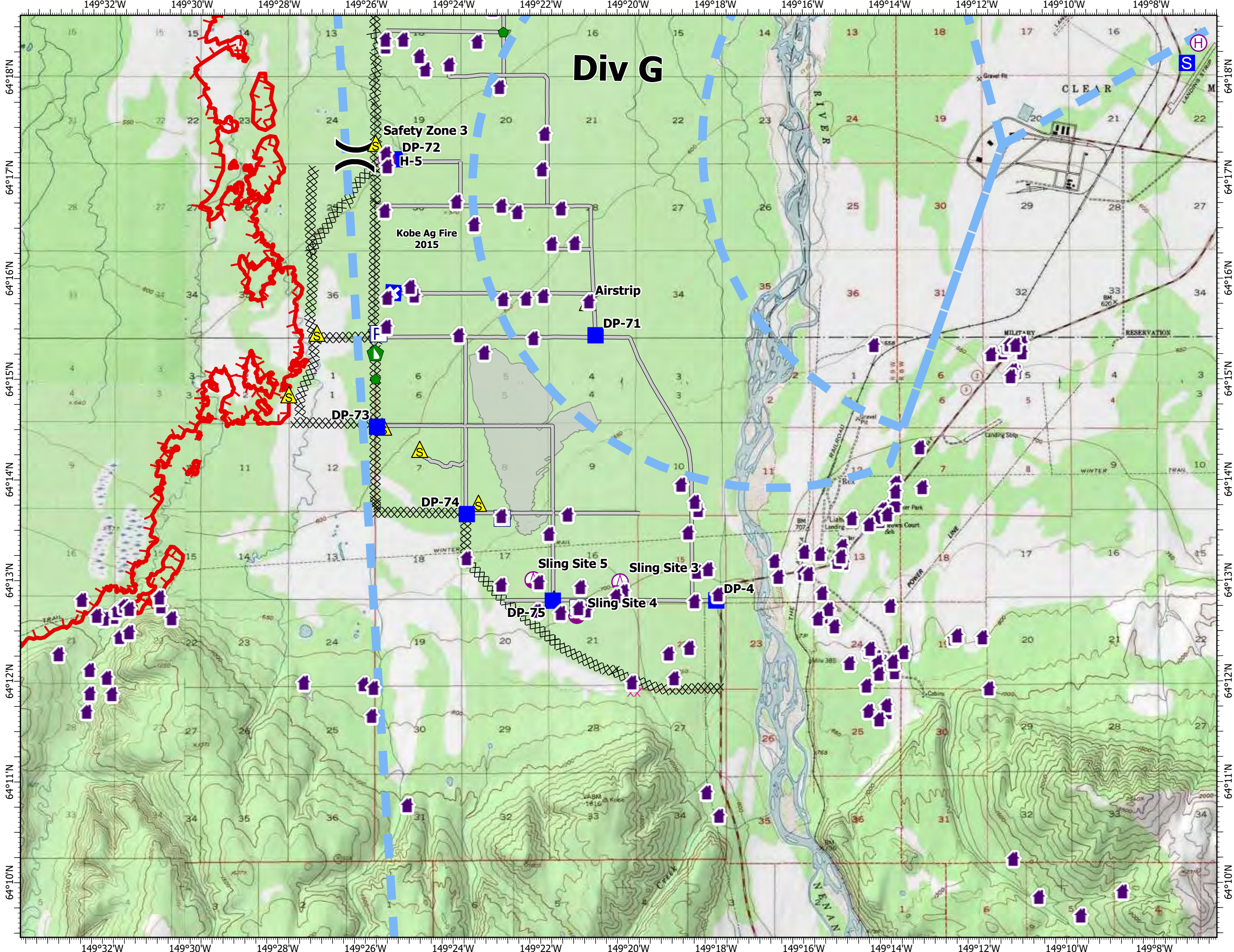
Clear Fire  
AK-FAS-211346  
07/03/2022 - Day  
39,872 acres at 07/1/2022 @ 1238



- Structure
- Helispot
- Helibase
- Sling Site
- Division Break
- Drop Point
- Closure
- Staging Area
- Repair Point
- Dozer Push
- Safety Zone
- Completed Dozer Line
- Planned Dozer Line
- Access or Improved Road
- Temporary Flight Restriction
- Uncontained
- Kobe Ag Fire 2015

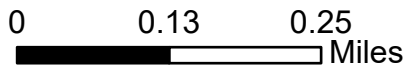











NW Team 10  
7/2/2022 2033  
Acres from IR  
North American 1983 Datum.  
LatLong Grid





**IAP Map**  
 Clear Fire  
 AK-FAS-211346  
 07/03/2022 - Day  
 39,872 acres at 07/1/2022 @ 1238

-  Incident Command Post
-  Drop Point
-  Gate
-  Water Source
-  Completed Dozer Line
-  Completed Fuel Break
-  Planned Fuel Break
-  Temporary Flight Restriction
-  Structure



NW Team 10  
 7/2/2022 2033  
 Acres from IR  
 North American 1983 Datum.  
 LatLong Grid

