


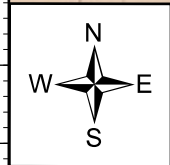
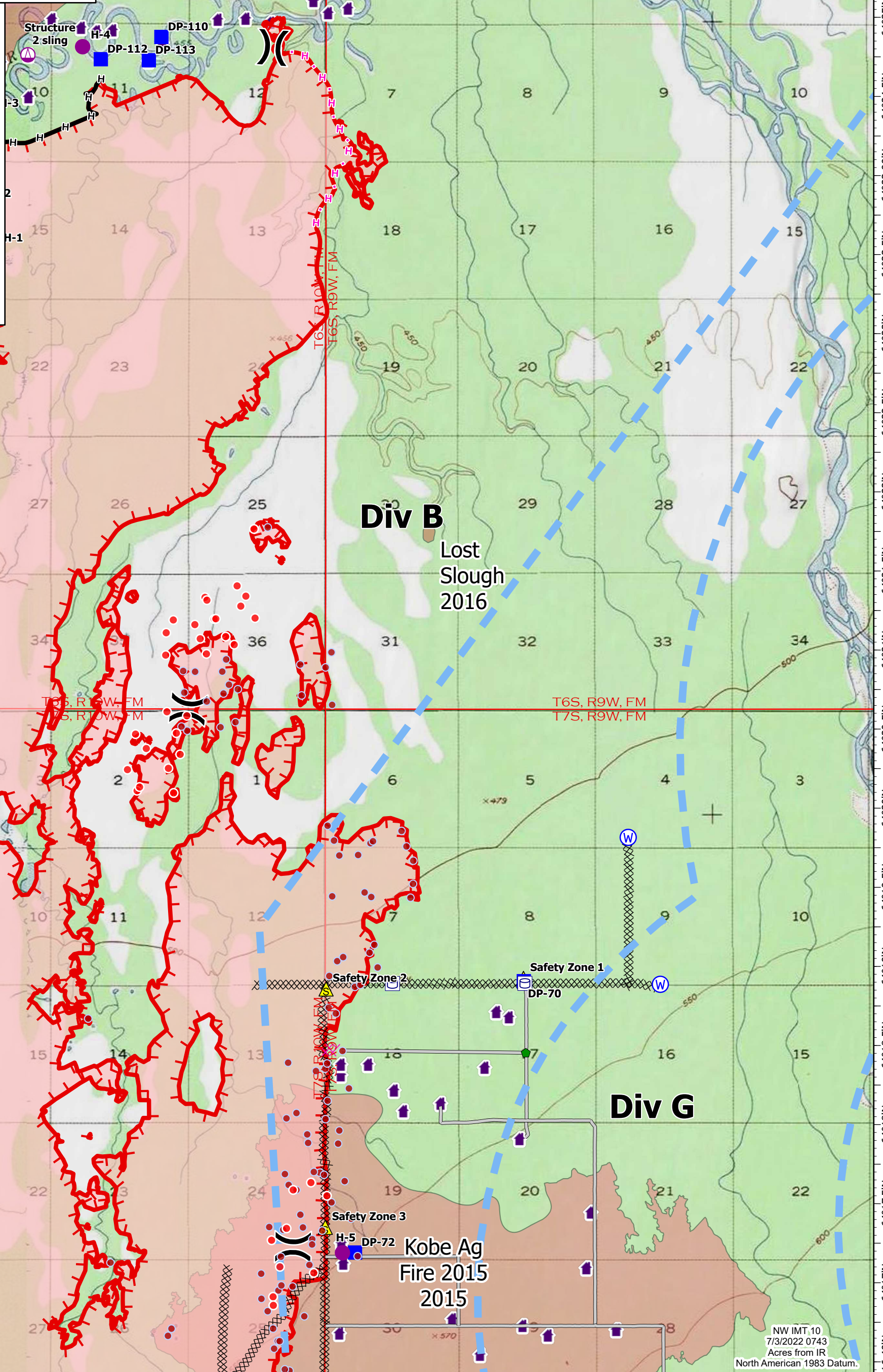
Ops Map

Clear Fire
AK-FAS-211346
07/03/2022 - Day

51,236 acres at 07/3/2022 @ 0030



- Structure
- Helispot
- Sling Site
- Division Break
- Drop Point
- Other
- Repair Point
- Safety Zone
- Water Source
- Wildfire Daily Fire Perimeter
- Historical Fires
 - 2016
 - 2015
 - 2009
 - 0-12 hrs
 - 12-24 hrs



NW IMT 10
7/3/2022 0743
Acres from IR
North American 1983 Datum.