

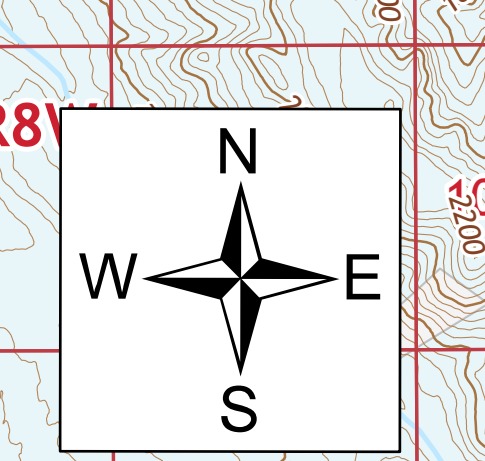
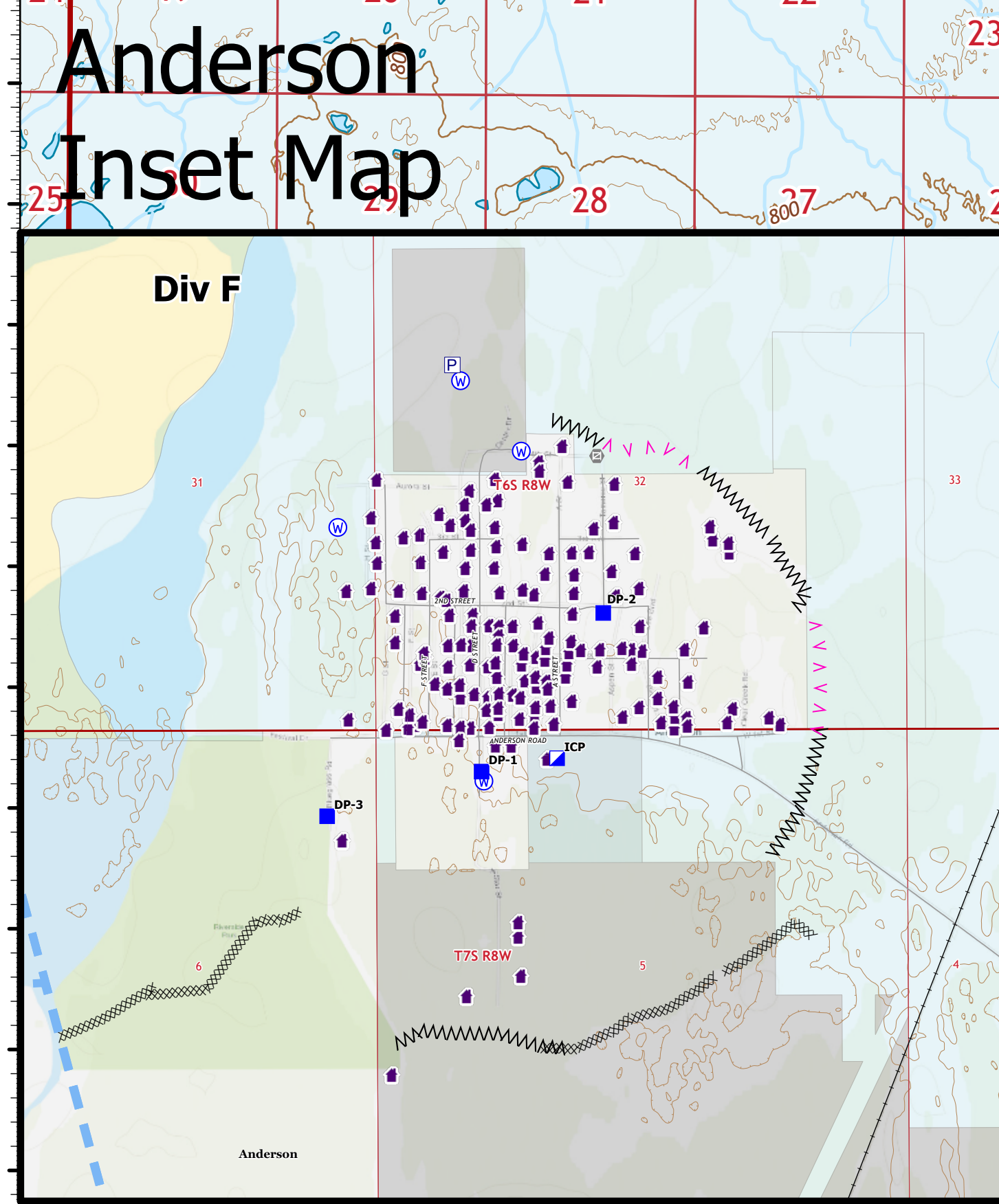
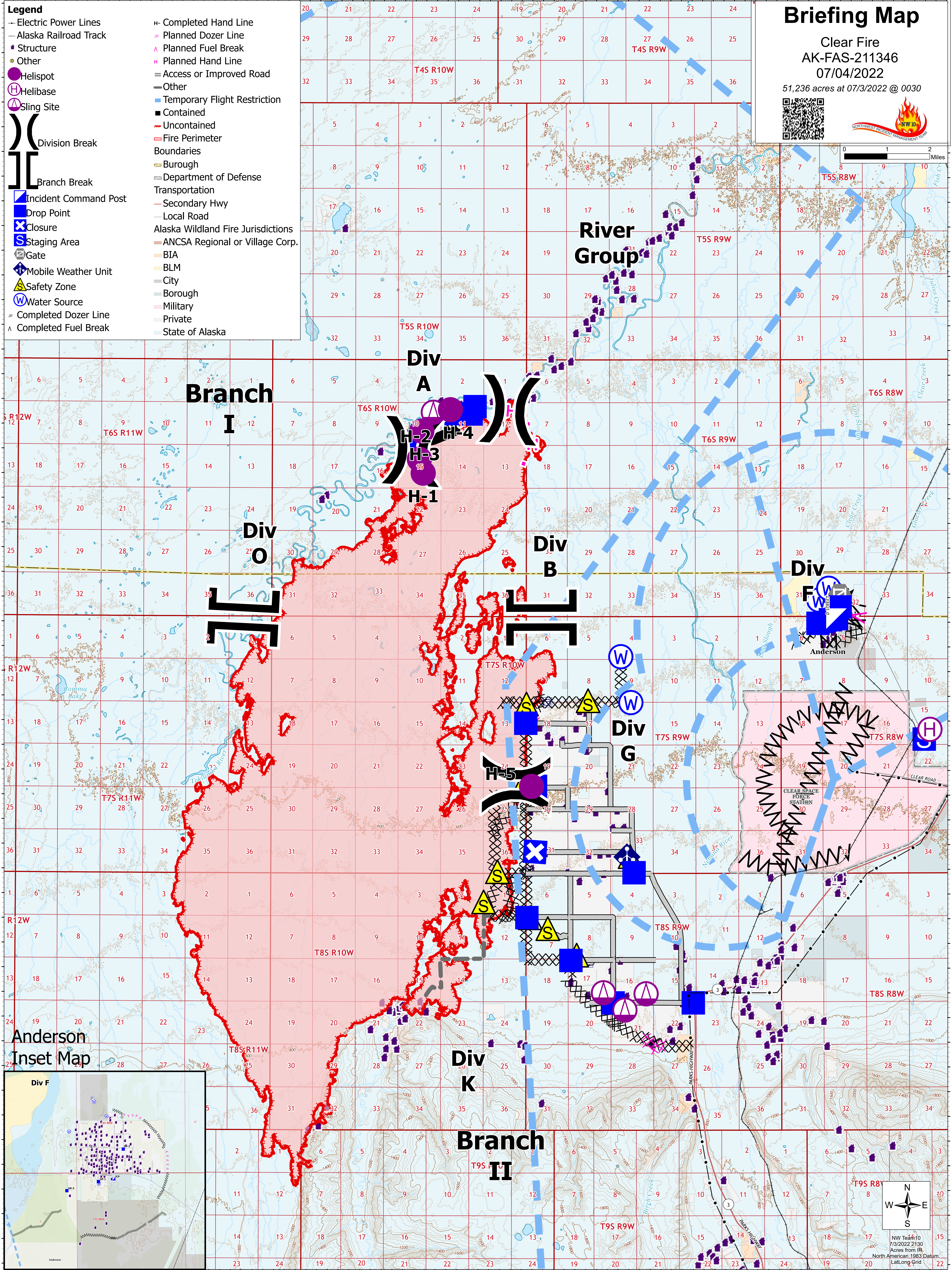
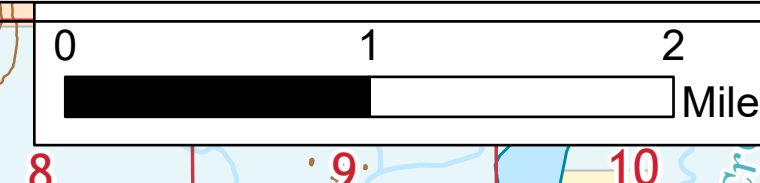
Legend

- Electric Power Lines
- Alaska Railroad Track
- Structure
- Other
- Helispot
- Helibase
- Sling Site
- Division Break
- Branch Break
- Incident Command Post
- Drop Point
- Closure
- Staging Area
- Gate
- Mobile Weather Unit
- Safety Zone
- Water Source
- Completed Dozer Line
- Completed Fuel Break
- Completed Hand Line
- Planned Dozer Line
- Planned Fuel Break
- Planned Hand Line
- Access or Improved Road
- Other
- Temporary Flight Restriction
- Contained
- Uncontained
- Fire Perimeter
- Boundaries
- Borough
- Department of Defense
- Transportation
- Secondary Hwy
- Local Road
- Alaska Wildland Fire Jurisdictions
- ANCSA Regional or Village Corp.
- BIA
- BLM
- City
- Borough
- Military
- Private
- State of Alaska

Briefing Map

Clear Fire
AK-FAS-211346
07/04/2022

51,236 acres at 07/3/2022 @ 0030



NW Team 10
7/3/2022 2130
Acres from IR
North American 1983 Datum
Lat/Long Gnd