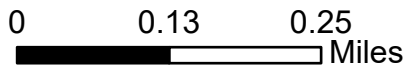












IAP Map
 Clear Fire
 AK-FAS-211346
 07/04/2022 - Day
 51,236 acres at 07/3/2022 @ 0030





-  Incident Command Post
-  Drop Point
-  Gate
-  Water Source
-  Pump
-  Completed Dozer Line
-  Completed Fuel Break
-  Planned Fuel Break
-  Temporary Flight Restriction
-  Structure



NW Team 10
 7/3/2022 2054
 Acres from IR
 North American 1983 Datum.
 LatLong Grid

