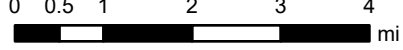


IAP Index Map

Clear Fire
 AK-FAS-211346
 07/04/2022 - Day

51,236 acres at 07/3/2022 @ 0030

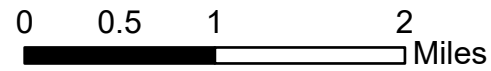


NW Team 10
 7/3/2022 2054
 Acres from IR
 North American 1983 Datum.
 LatLong Grid

- | | | | |
|-------------------------|-----------------------|------------------------|--------------------------------|
| ● Helispot | ⊞ Staging Area | ⊞ Water Tank | — Other |
| ⊞ Helibase | ⊞ Gate | ⊞ Completed Dozer Line | ⊞ Temporary Flight Restriction |
| ⊞ Sling Site | ⊞ Mobile Weather Unit | ⊞ Completed Fuel Break | ⊞ Contained |
| ⊞ Division Break | ⊞ Safety Zone | ⊞ Completed Hand Line | ⊞ Uncontained |
| ⊞ Branch Break | ⊞ Water Source | ⊞ Planned Dozer Line | ⊞ Fire Perimeter |
| ⊞ Incident Command Post | ⊞ Other Property | ⊞ Planned Fuel Break | ⊞ DOT Roads |
| ⊞ Drop Point | ⊞ Pump | ⊞ Planned Hand Line | ⊞ Access or Improved Road |
| ⊞ Closure | | | |

IAP Map

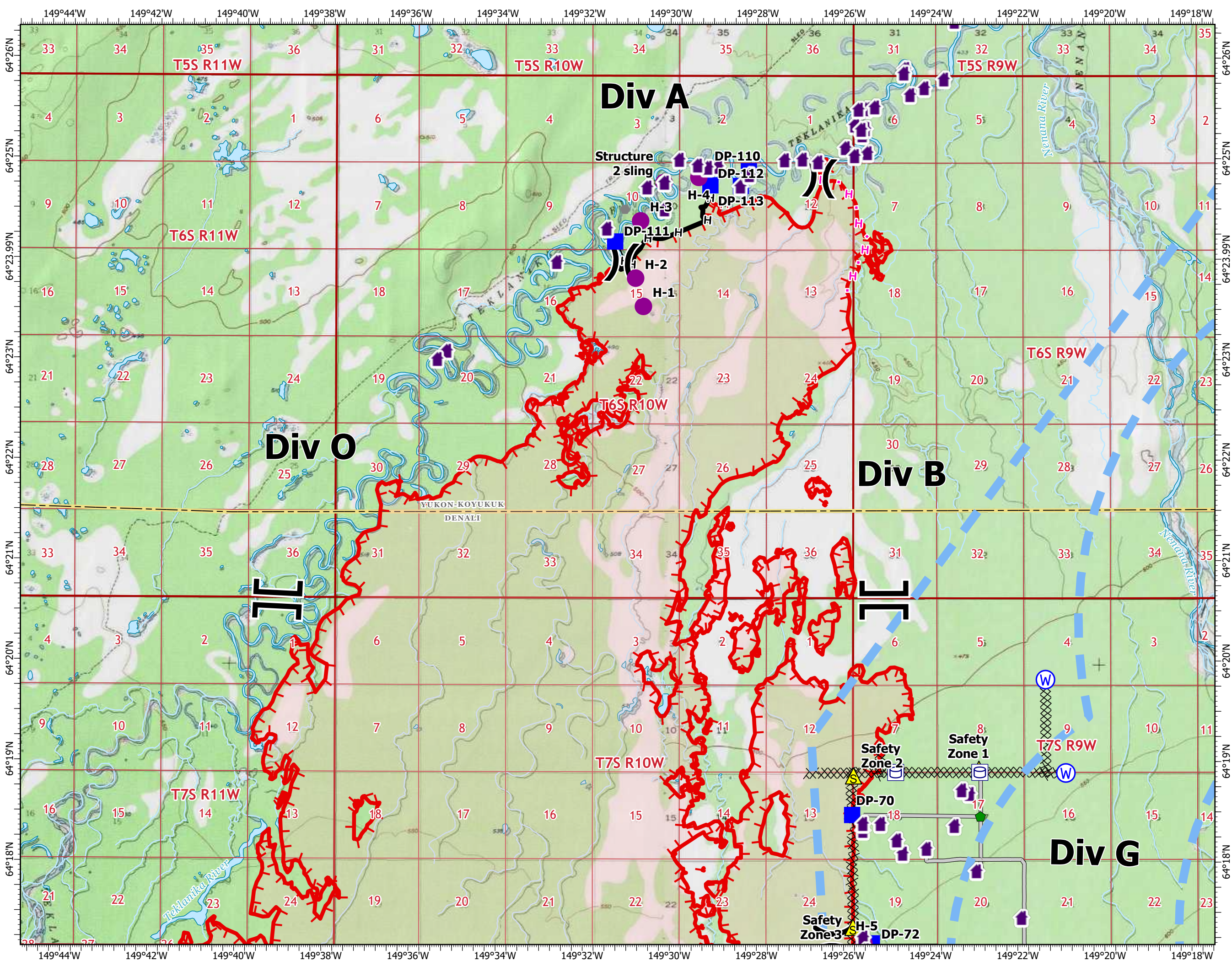
Clear Fire
AK-FAS-211346
07/04/2022 - Day
51,236 acres at 07/3/2022 @ 0030



- Structure
- Helispot
- Sling Site
- Division Break
- Branch Break
- Drop Point
- Other
- Repair Point
- Safety Zone
- Water Source
- Water Tank
- Completed Dozer Line
- Completed Hand Line
- Planned Dozer Line
- Planned Hand Line
- Access or Improved Road
- Temporary Flight Restriction
- Contained
- Uncontained
- Fire Perimeter
- Borough



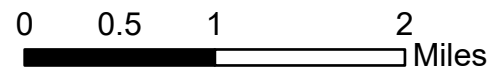
NW Team 10
7/3/2022 2053
Acres from IR
North American 1983 Datum.
LatLong Grid



IAP Map

Clear Fire
AK-FAS-211346
07/04/2022 - Day

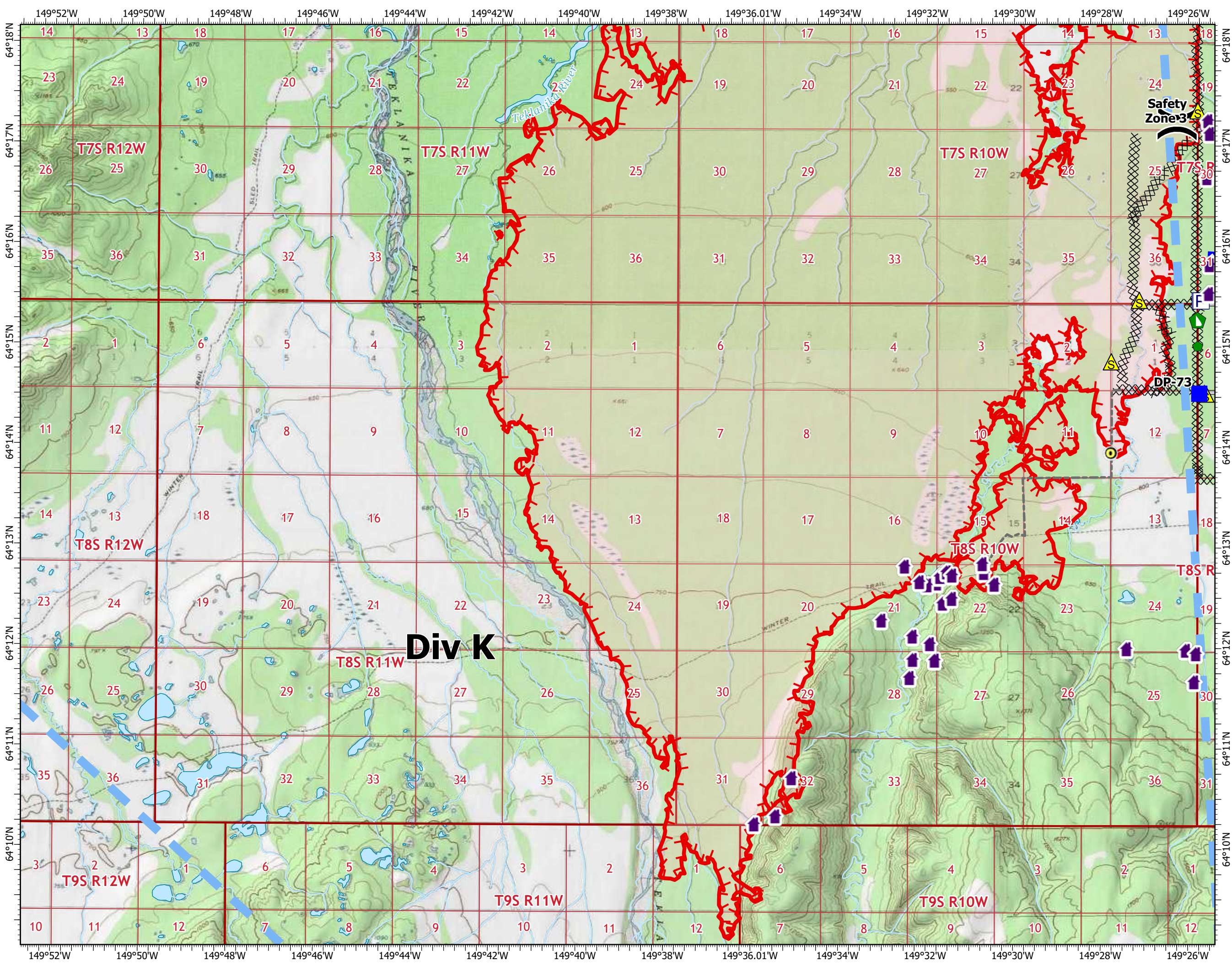
51,236 acres at 07/3/2022 @ 0030



- Structure
- Other
- Helispot
- Division Break
- Drop Point
- Closure
- Repair Point
- Dozer Push
- Safety Zone
- Pump
- Water Tank
- Completed Dozer Line
- Access or Improved Road
- Other
- Temporary Flight Restriction
- Uncontained
- Fire Perimeter
- Borough

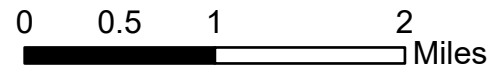


NW Team 10
7/3/2022 2054
Acres from IR
North American 1983 Datum.
LatLong Grid



IAP Map

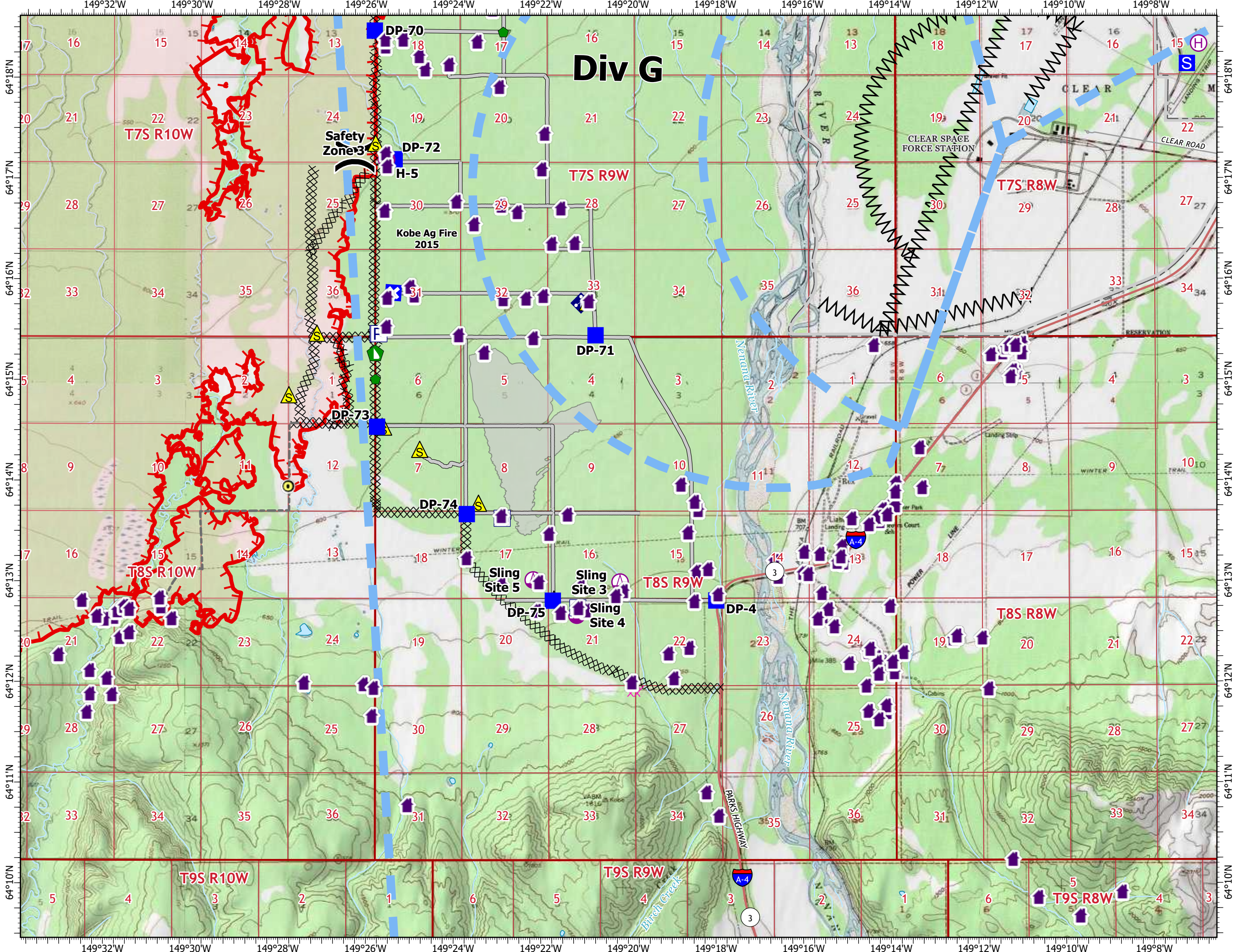
Clear Fire
AK-FAS-211346
07/04/2022 - Day
51,236 acres at 07/3/2022 @ 0030



- Structure
- Other
- Helispot
- Helibase
- Sling Site
- Division Break
- Drop Point
- Closure
- Staging Area
- Repair Point
- Dozer Push
- Mobile Weather Unit
- Safety Zone
- Other Property
- Pump
- Water Tank
- Completed Dozer Line
- Completed Fuel Break
- Planned Dozer Line
- Access or Improved Road
- Other
- Temporary Flight Restriction
- Uncontained
- Fire Perimeter
- Kobe Ag Fire 2015
- Borough
- Department of Defense
- Secondary Hwy
- Local Road

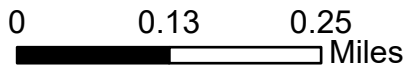












NW Team 10
7/3/2022 2054
Acres from IR
North American 1983 Datum.
LatLong Grid



IAP Map
 Clear Fire
 AK-FAS-211346
 07/04/2022 - Day
 51,236 acres at 07/3/2022 @ 0030





-  Incident Command Post
-  Drop Point
-  Gate
-  Water Source
-  Pump
-  Completed Dozer Line
-  Completed Fuel Break
-  Planned Fuel Break
-  Temporary Flight Restriction
-  Structure



NW Team 10
 7/3/2022 2054
 Acres from IR
 North American 1983 Datum.
 LatLong Grid

