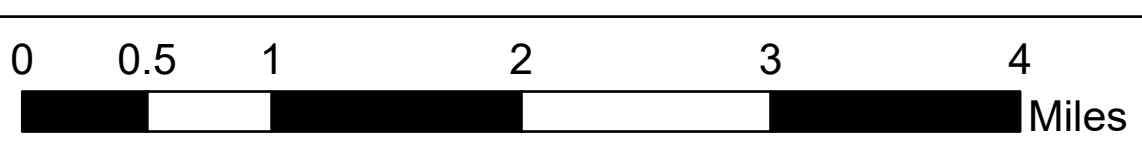


Air Operations Map

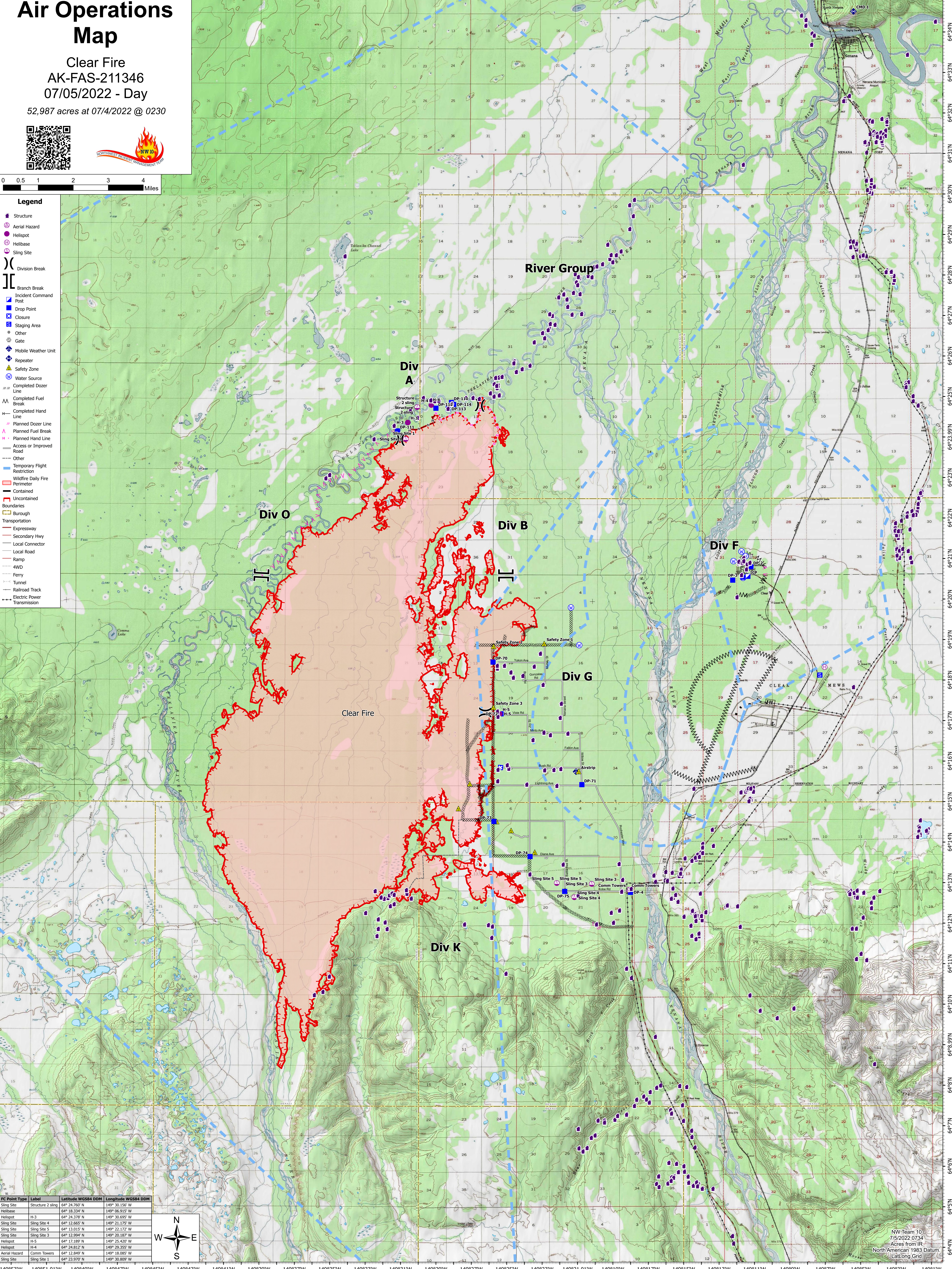

Clear Fire
AK-FAS-211346
07/05/2022 - Day

52,987 acres at 07/4/2022 @ 0230



- Legend**
- Structure
 - Aerial Hazard
 - Helispot
 - Helibase
 - Sling Site
 - Division Break
 - Branch Break
 - Incident Command Post
 - Drop Point
 - Closure
 - Staging Area
 - Other
 - Gate
 - Mobile Weather Unit
 - Repeater
 - Safety Zone
 - Water Source
 - Completed Dozer Line
 - Completed Fuel Break
 - Completed Hand Line
 - Planned Dozer Line
 - Planned Fuel Break
 - Planned Hand Line
 - Access or Improved Road
 - Other
 - Temporary Flight Restriction
 - Wildfire Daily Fire
 - Perimeter
 - Contained
 - Uncontained
 - Boundaries
 - Borough
 - Transportation
 - Expressway
 - Secondary Hwy
 - Local Connector
 - Local Road
 - Ramp
 - 4WD
 - Ferry
 - Tunnel
 - Railroad Track
 - Electric Power Transmission

FC Point Type	Label	Latitude WGS84 DDM	Longitude WGS84 DDM
Sling Site	Structure 2 sling	64° 24.760' N	149° 30.156' W
Helibase	H-3	64° 18.334' N	149° 06.915' W
Sling Site	Sling Site 4	64° 12.665' N	149° 21.175' W
Sling Site	Sling Site 5	64° 13.015' N	149° 22.172' W
Sling Site	Sling Site 3	64° 12.994' N	149° 20.187' W
Helispot	H-5	64° 17.189' N	149° 25.420' W
Helispot	H-4	64° 26.812' N	149° 28.355' W
Aerial Hazard	Comm Towers	64° 12.849' N	149° 18.085' W
Sling Site	Sling Site 1	64° 23.970' N	149° 30.809' W



NW Team 10
7/5/2022 0734
Acres from IR
North American 1983 Datum
Lat/Long Grid