

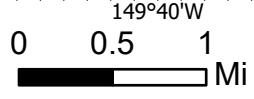
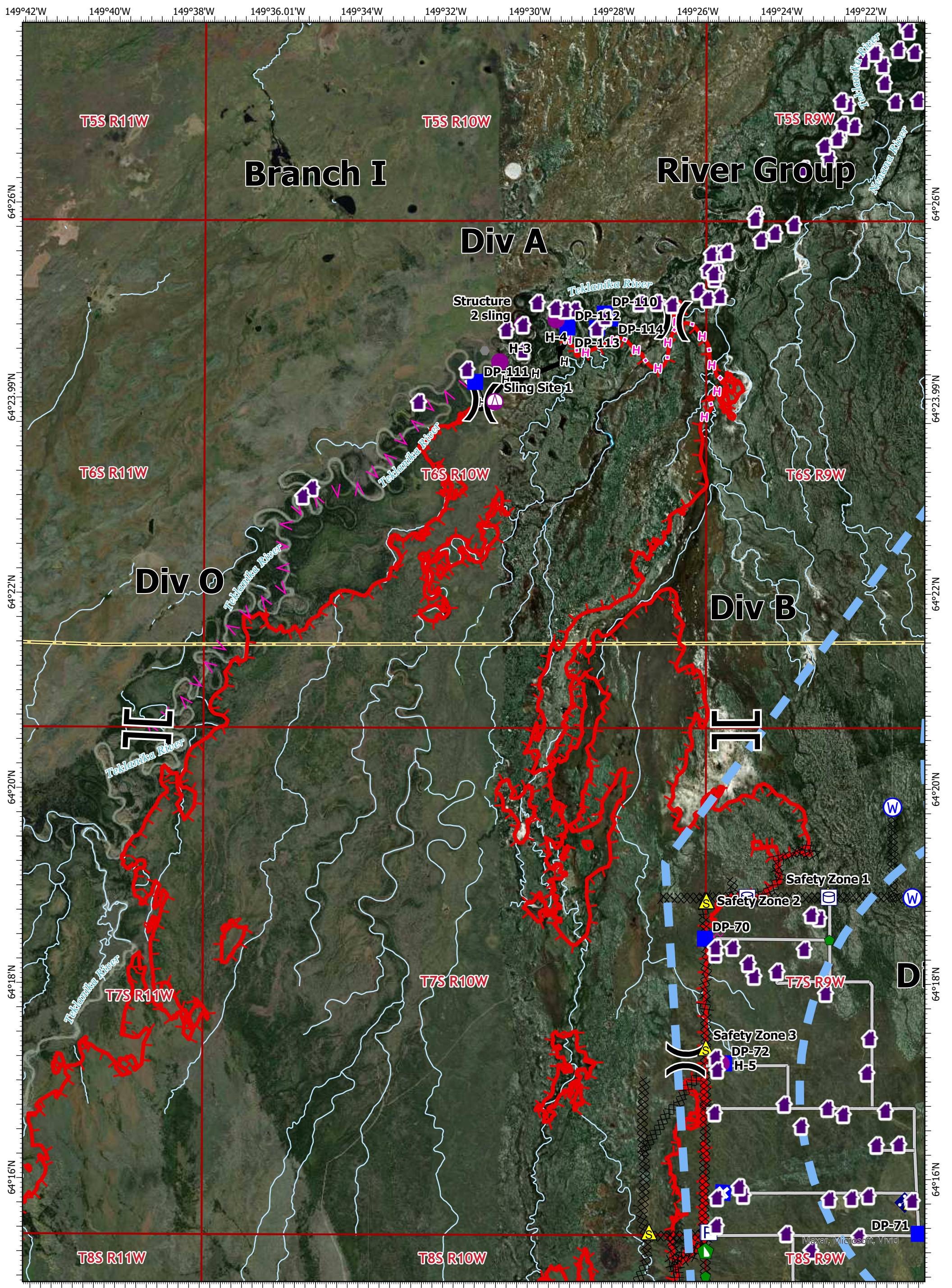
NW Team 10
 7/5/2022 2100
 Acres from IR
 North American 1983 Datum.
 LatLong Grid

- | | | | |
|-----------------------|---------------------|----------------------|------------------------------|
| Structure | Drop Point | Pump | Planned Hand Line |
| Aerial Hazard | Closure | Water Tank | Access or Improved Road |
| Helispot | Gate | Completed Dozer Line | Other |
| Sling Site | Mobile Weather Unit | Completed Fuel Break | Temporary Flight Restriction |
| Division Break | Safety Zone | Completed Hand Line | Contained |
| Branch Break | Water Source | Planned Dozer Line | Uncontained |
| Incident Command Post | Other Property | Planned Fuel Break | Fire Perimeter |
| | | | DOT Roads |

IAP Index Map

Clear Fire
 AK-FAS-211346
 07/06/2022 - Day

55,376 acres at 07/5/2022 @ 1930

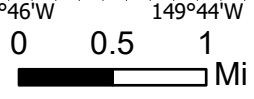
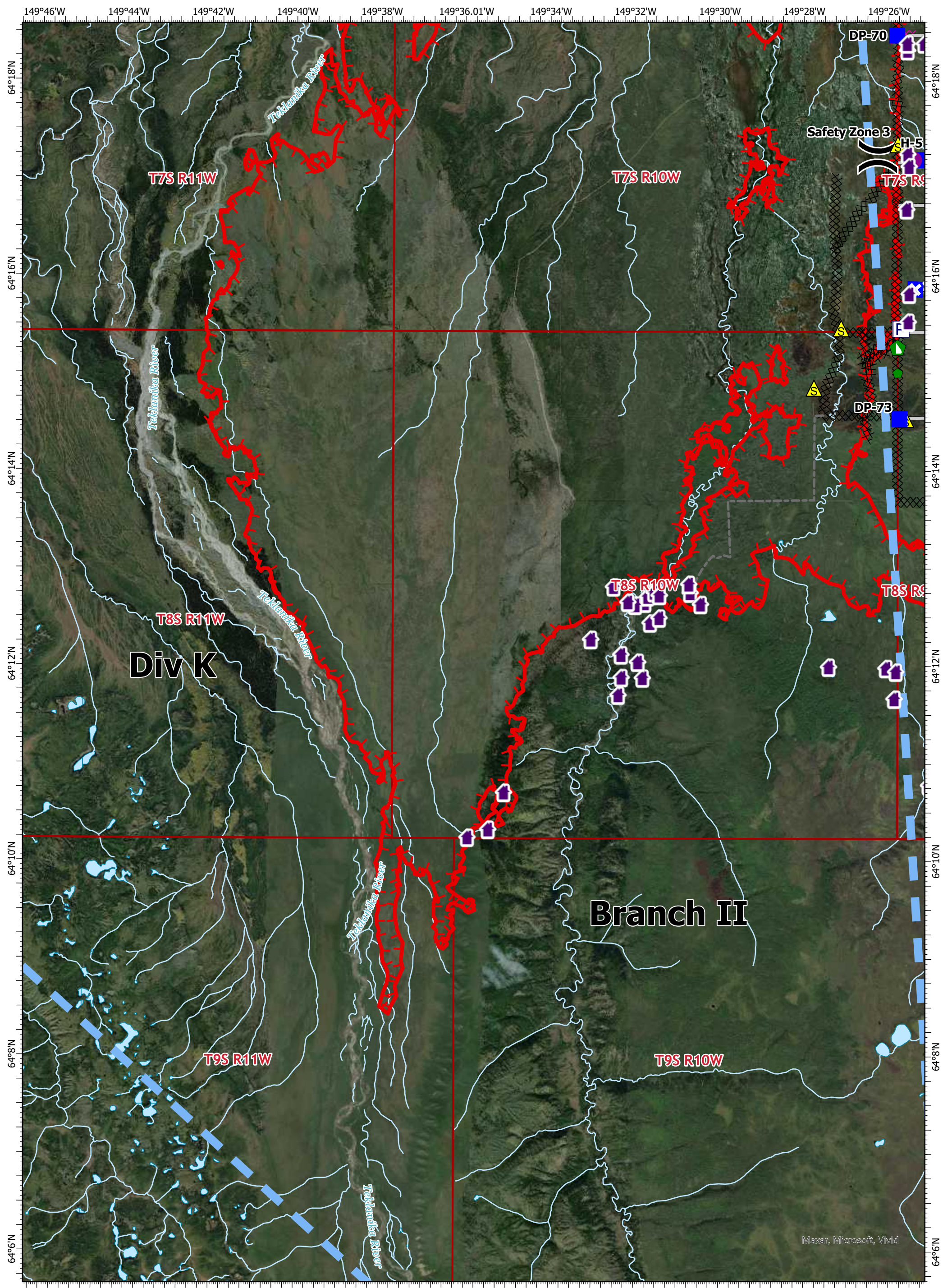


NW Team 10
7/5/2022 2119
Acres from IR
North American 1983 Datum.
LatLong Grid

- | | | | |
|----------------|---------------------|----------------------|------------------------------|
| Structure | Closure | Pump | Planned Hand Line |
| Helispot | Other | Water Tank | Access or Improved Road |
| Sling Site | Repair Point | Completed Dozer Line | Temporary Flight Restriction |
| Division Break | Dozer Push | Completed Hand Line | Contained |
| Branch Break | Mobile Weather Unit | Planned Dozer Line | Uncontained |
| Drop Point | Safety Zone | Planned Fuel Break | Borough |
| | Water Source | | |

IAP Map
Clear Fire
AK-FAS-211346
07/06/2022 - Day

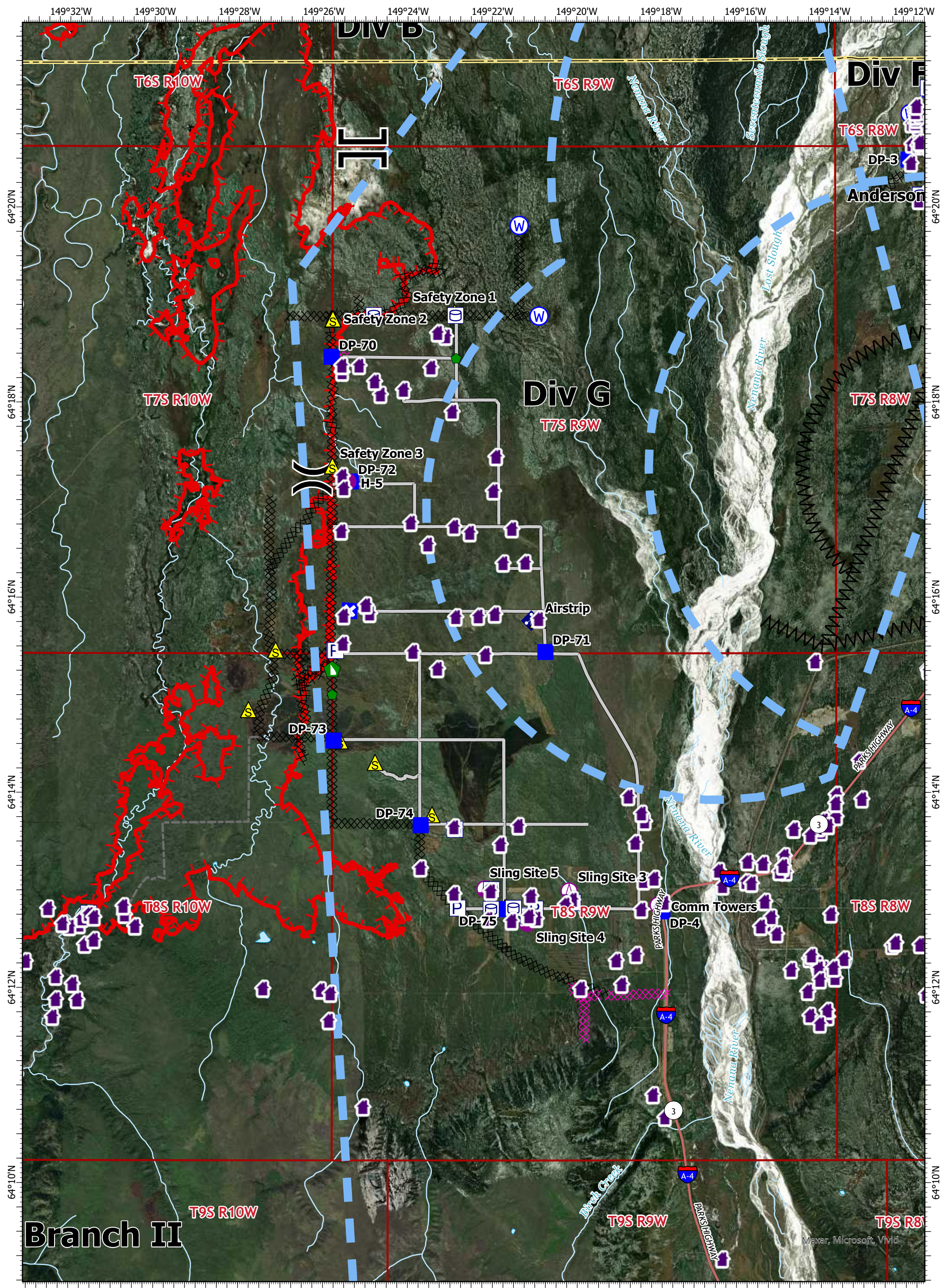
55,376 acres at 07/5/2022 @ 1930



NW Team 10
7/5/2022 2119
Acres from IR
North American 1983 Datum.
LatLong Grid

- | | | |
|----------------|----------------------|------------------------------|
| Structure | Repair Point | Planned Dozer Line |
| Helispot | Dozer Push | Access or Improved Road |
| Division Break | Safety Zone | Other |
| Drop Point | Pump | Temporary Flight Restriction |
| Closure | Water Tank | Uncontained |
| | Completed Dozer Line | Burough |

IAP Map
Clear Fire
AK-FAS-211346
07/06/2022 - Day
55,376 acres at 07/5/2022 @ 1930



0 0.5 1
Mi



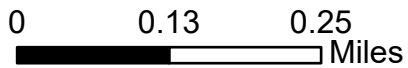
NW Team 10
7/5/2022 2119
Acres from IR
North American 1983 Datum.
LatLong Grid












- | | | | |
|----------------|-----------------------|----------------------|------------------------------|
| Structure | Incident Command Post | Water Source | Access or Improved Road |
| Aerial Hazard | Drop Point | Other Property | Other |
| Helispot | Closure | Pump | Temporary Flight Restriction |
| Sling Site | Repair Point | Water Tank | Uncontained |
| Division Break | Dozer Push | Completed Dozer Line | Borough |
| Branch Break | Mobile Weather Unit | Completed Fuel Break | Secondary Hwy |
| | Safety Zone | Planned Dozer Line | Local Road |

IAP Map
Clear Fire
AK-FAS-211346
07/06/2022 - Day
55,376 acres at 07/5/2022 @ 1930

IAP Map
 Clear Fire
 AK-FAS-211346
 07/06/2022 - Day
 55,376 acres at 07/5/2022 @ 1930





-  Incident Command Post
-  Drop Point
-  Gate
-  Water Source
-  Pump
-  Water Tank
-  Completed Dozer Line
-  Completed Fuel Break
-  Planned Fuel Break
-  Temporary Flight Restriction
-  Structure



NW Team 10
 7/5/2022 2120
 Acres from IR
 North American 1983 Datum.
 LatLong Grid

