

NW Team 10  
 7/5/2022 2050  
 Acres from IR  
 North American 1983 Datum.  
 Lat/Long Grid


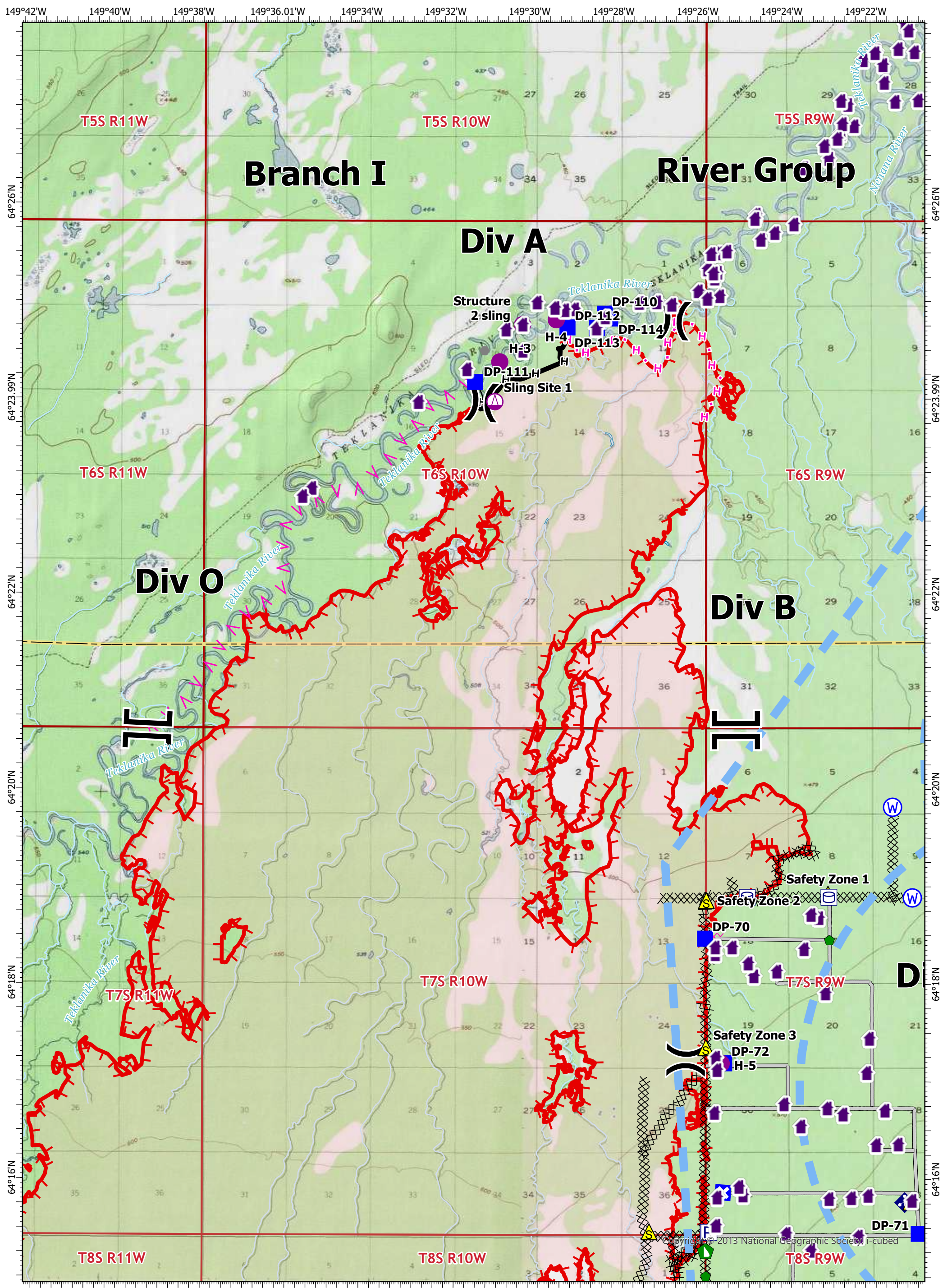
- |                       |                     |                      |                              |
|-----------------------|---------------------|----------------------|------------------------------|
| Structure             | Drop Point          | Pump                 | Planned Hand Line            |
| Aerial Hazard         | Closure             | Water Tank           | Access or Improved Road      |
| Helispot              | Gate                | Completed Dozer Line | Other                        |
| Sling Site            | Mobile Weather Unit | Completed Fuel Break | Temporary Flight Restriction |
| Division Break        | Safety Zone         | Completed Hand Line  | Contained                    |
| Branch Break          | Water Source        | Planned Dozer Line   | Uncontained                  |
| Incident Command Post | Other Property      | Planned Fuel Break   | Fire Perimeter               |
|                       |                     |                      | DOT Roads                    |

# IAP Index Map

Clear Fire  
 AK-FAS-211346  
 07/06/2022 - Day

55,376 acres at 07/5/2022 @ 1930

Copyright © 2013 National Geographic Society, i-cubed

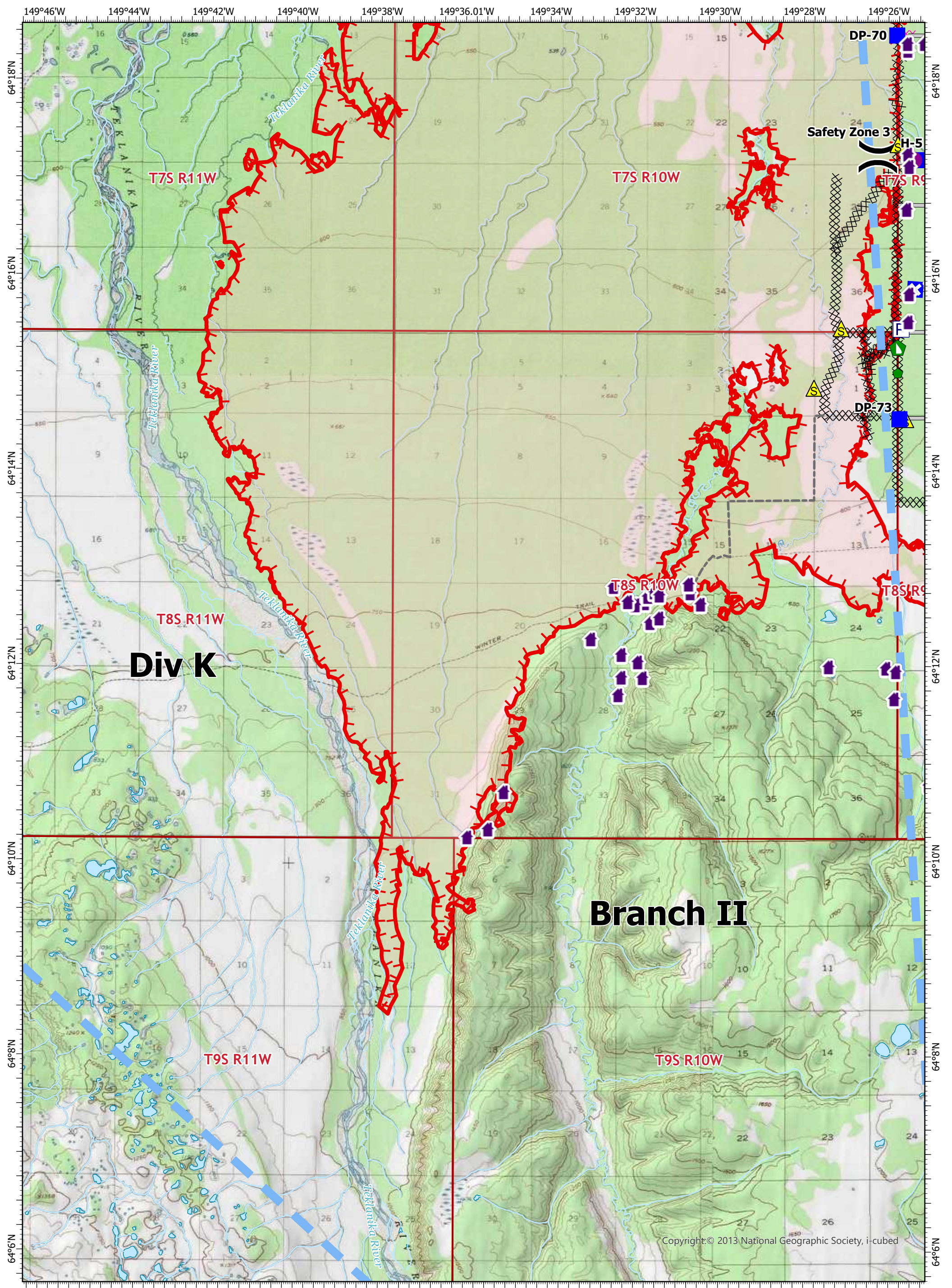


NW Team 10  
7/5/2022 2112  
Acres from IR  
North American 1983 Datum.  
LatLong Grid


- |                |                     |                      |                              |
|----------------|---------------------|----------------------|------------------------------|
| Structure      | Closure             | Pump                 | Access or Improved Road      |
| Helispot       | Other               | Water Tank           | Temporary Flight Restriction |
| Sling Site     | Repair Point        | Completed Dozer Line | Contained                    |
| Division Break | Dozer Push          | Completed Hand Line  | Uncontained                  |
| Branch Break   | Mobile Weather Unit | Planned Dozer Line   | Fire Perimeter               |
| Drop Point     | Safety Zone         | Planned Fuel Break   | Borough                      |
|                | Water Source        | Planned Hand Line    |                              |

**IAP Map**  
Clear Fire  
AK-FAS-211346  
07/06/2022 - Day

55,376 acres at 07/5/2022 @ 1930



Copyright © 2013 National Geographic Society, i-cubed

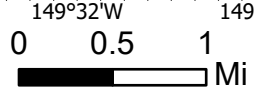
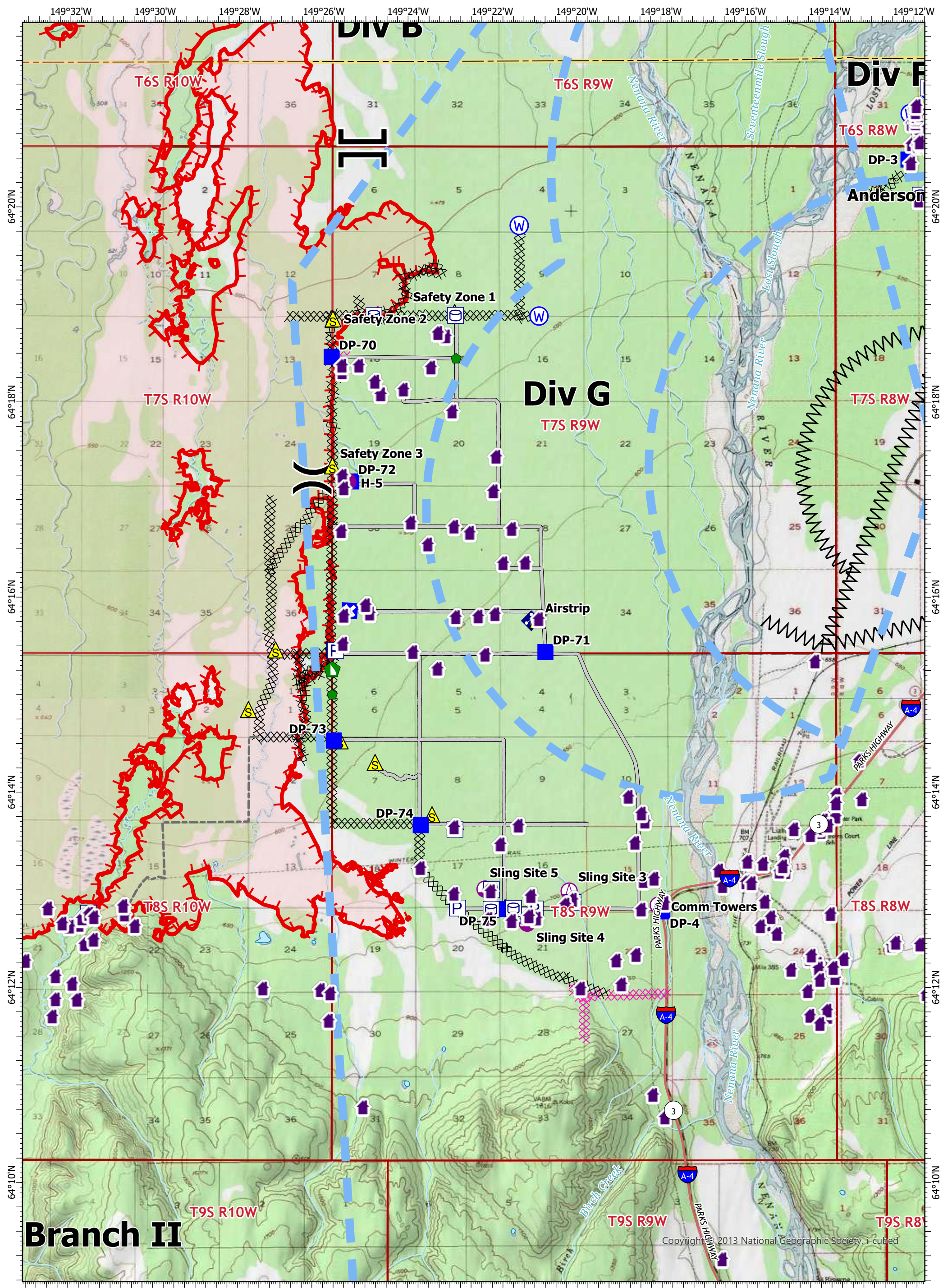


NW Team 10  
7/5/2022 2112  
Acres from IR  
North American 1983 Datum.  
LatLong Grid

- |                |                      |                              |
|----------------|----------------------|------------------------------|
| Structure      | Dozer Push           | Access or Improved Road      |
| Helispot       | Safety Zone          | Other                        |
| Division Break | Pump                 | Temporary Flight Restriction |
| Drop Point     | Water Tank           | Uncontained                  |
| Closure        | Completed Dozer Line | Fire Perimeter               |
| Repair Point   | Planned Dozer Line   | Borough                      |

**IAP Map**  
Clear Fire  
AK-FAS-211346  
07/06/2022 - Day

55,376 acres at 07/5/2022 @ 1930



NW Team 10  
7/5/2022 2112  
Acres from IR  
North American 1983 Datum.  
Lat/Long Grid

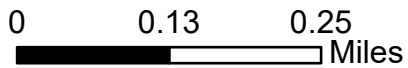
- |                       |                     |                         |                              |
|-----------------------|---------------------|-------------------------|------------------------------|
| Structure             | Drop Point          | Other Property          | Other                        |
| Aerial Hazard         | Closure             | Pump                    | Temporary Flight Restriction |
| Helispot              | Repair Point        | Water Tank              | Uncontained                  |
| Sling Site            | Dozer Push          | Completed Dozer Line    | Fire Perimeter               |
| Division Break        | Mobile Weather Unit | Completed Fuel Break    | Burough                      |
| Branch Break          | Safety Zone         | Planned Dozer Line      | Secondary Hwy                |
| Incident Command Post | Water Source        | Access or Improved Road | Local Road                   |












**IAP Map**  
Clear Fire  
AK-FAS-211346  
07/06/2022 - Day

55,376 acres at 07/5/2022 @ 1930

**IAP Map**  
 Clear Fire  
 AK-FAS-211346  
 07/06/2022 - Day  
 55,376 acres at 07/5/2022 @ 1930





-  Incident Command Post
-  Drop Point
-  Gate
-  Water Source
-  Pump
-  Water Tank
-  Completed Dozer Line
-  Completed Fuel Break
-  Planned Fuel Break
-  Temporary Flight Restriction
-  Structure



NW Team 10  
 7/5/2022 2113  
 Acres from IR  
 North American 1983 Datum.  
 LatLong Grid

