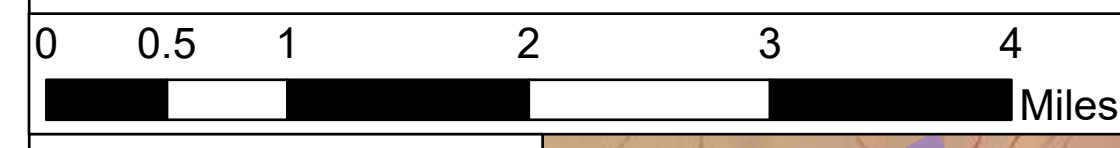


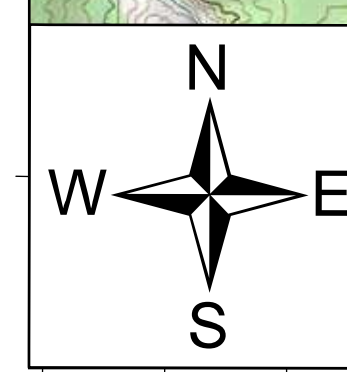
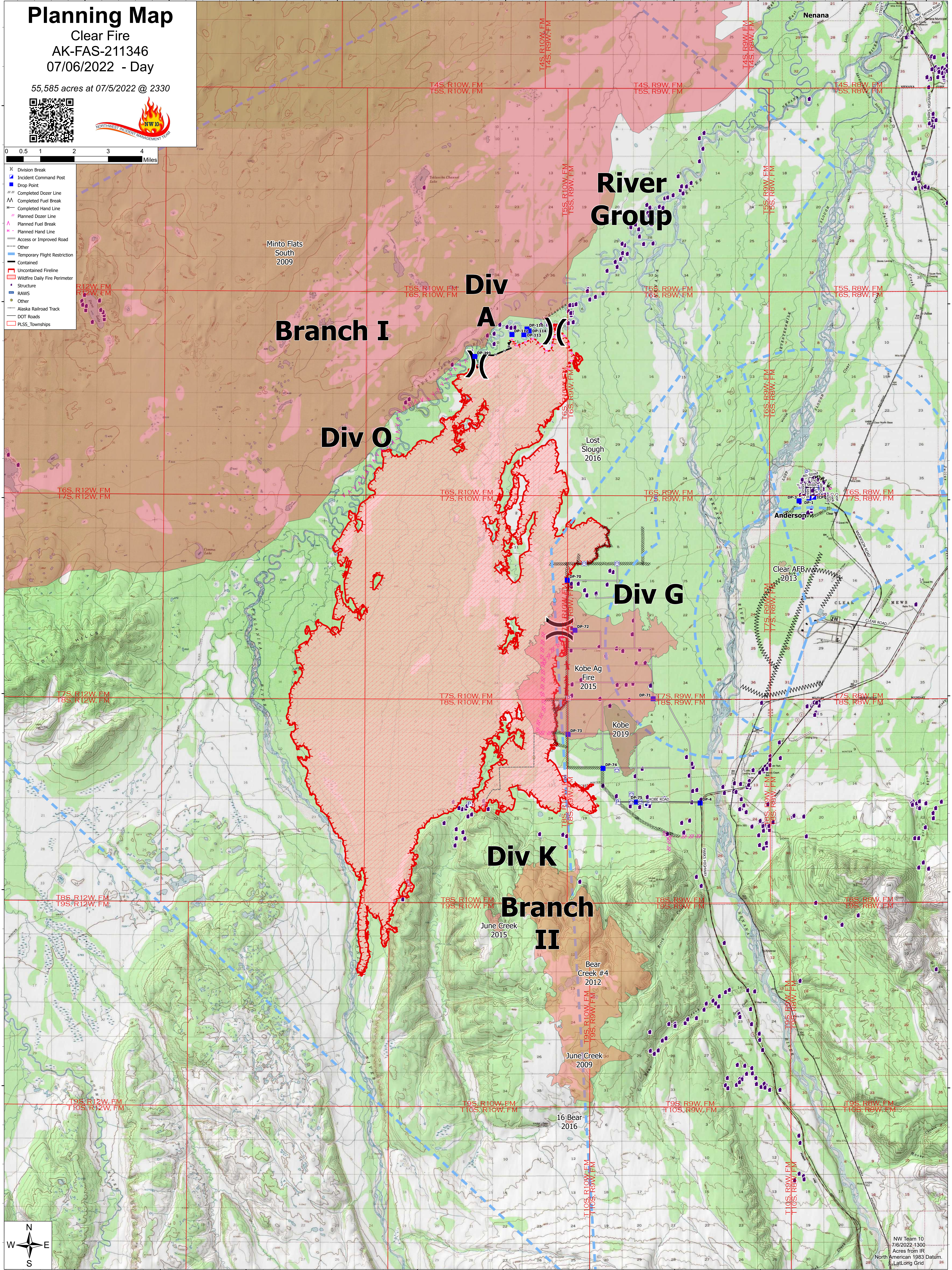
# Planning Map

Clear Fire  
AK-FAS-211346  
07/06/2022 - Day

55,585 acres at 07/5/2022 @ 2330



- X Division Break
- Incident Command Post
- Drop Point
- Completed Dozer Line
- Completed Fuel Break
- Completed Hand Line
- Planned Dozer Line
- Planned Fuel Break
- Planned Hand Line
- Access or Improved Road
- Other
- Temporary Flight Restriction
- Contained
- Uncontained Fireline
- Wildfire Daily Fire Perimeter
- Structure
- RAWS
- Other
- Alaska Railroad Track
- DOT Roads
- PLSS, Townships



NW Team 10  
7/6/2022 1300  
Acres from IR  
North American 1983 Datum  
LatLong Grid