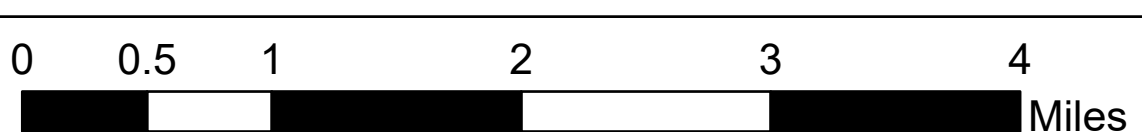


Air Operations Map

Clear Fire
AK-FAS-211346
07/07/2022 - Day

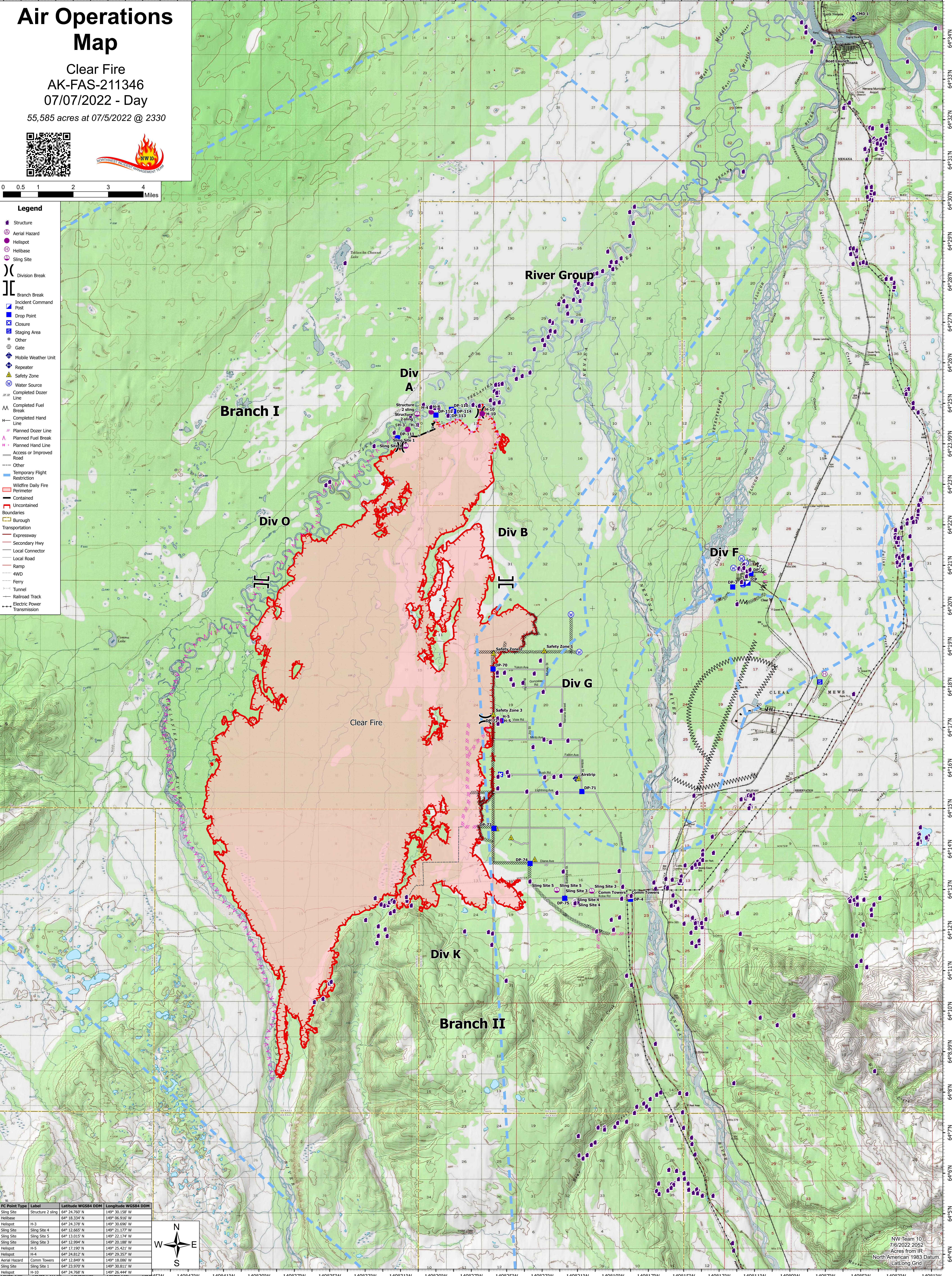

55,585 acres at 07/5/2022 @ 2330



Legend

- Structure
- Aerial Hazard
- Helispot
- Helibase
- Sling Site
- Division Break
- Branch Break
- Incident Command Post
- Drop Point
- Closure
- Staging Area
- Other
- Gate
- Mobile Weather Unit
- Repeater
- Safety Zone
- Water Source
- Completed Dozer Line
- Planned Fuel Break
- Completed Hand Line
- Planned Dozer Line
- Planned Fuel Break
- Planned Hand Line
- Access or Improved Road
- Other
- Temporary Flight Restriction
- Wildfire Daily Fire
- Perimeter
- Contained
- Uncontained
- Boundaries
- Borough
- Transportation
- Expressway
- Secondary Hwy
- Local Connector
- Local Road
- Ramp
- 4WD
- Ferry
- Tunnel
- Railroad Track
- Electric Power Transmission

FC Point Type	Label	Latitude WGS84 DDM	Longitude WGS84 DDM
Sling Site	Structure 2 sling	64° 24.760' N	149° 30.158' W
Helibase	H-3	64° 18.334' N	149° 06.916' W
Sling Site	Sling Site 4	64° 12.665' N	149° 21.177' W
Sling Site	Sling Site 5	64° 13.015' N	149° 22.174' W
Sling Site	Sling Site 3	64° 12.994' N	149° 20.188' W
Helispot	H-5	64° 17.190' N	149° 25.421' W
Helispot	H-4	64° 26.812' N	149° 26.357' W
Aerial Hazard	Comm Towers	64° 12.849' N	149° 18.086' W
Sling Site	Sling Site 1	64° 23.970' N	149° 30.811' W
Helispot	H-10	64° 24.768' N	149° 30.158' W



NW Team 10
7/6/2022 2052
Acres from IR
North American 1983 Datum
Lat/Long Grid