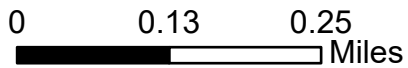













IAP Map
 Clear Fire
 AK-FAS-211346
 07/07/2022 - Day
 55,585 acres at 07/5/2022 @ 2330





-  Incident Command Post
-  Drop Point
-  Gate
-  Water Source
-  Pump
-  Water Tank
-  Completed Dozer Line
-  Completed Fuel Break
-  Planned Fuel Break
-  Temporary Flight Restriction
-  Structure



NW Team 10
 7/6/2022 2059
 Acres from IR
 North American 1983 Datum.
 LatLong Grid

