


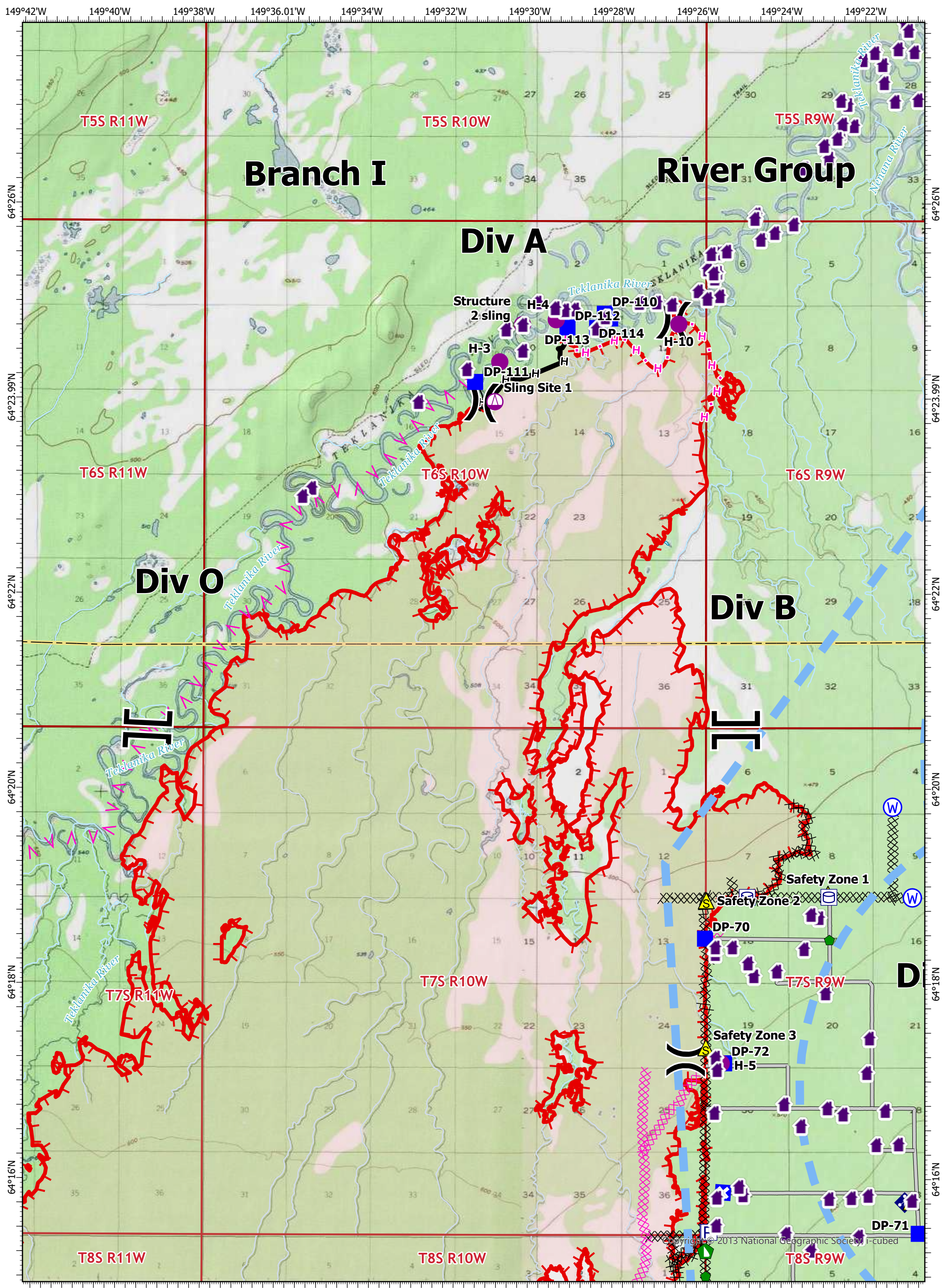
NW Team 10
 7/6/2022 2050
 Acres from IR
 North American 1983 Datum.
 Lat/Long Grid

- | | | | |
|-----------------------|---------------------|----------------------|------------------------------|
| Structure | Drop Point | Pump | Planned Hand Line |
| Aerial Hazard | Closure | Water Tank | Access or Improved Road |
| Helispot | Gate | Completed Dozer Line | Other |
| Sling Site | Mobile Weather Unit | Completed Fuel Break | Temporary Flight Restriction |
| Division Break | Safety Zone | Completed Hand Line | Contained |
| Branch Break | Water Source | Planned Dozer Line | Uncontained |
| Incident Command Post | Other Property | Planned Fuel Break | Fire Perimeter |
| | | | DOT Roads |

IAP Index Map

Clear Fire
 AK-FAS-211346
 07/07/2022 - Day

55,585 acres at 07/5/2022 @ 2330

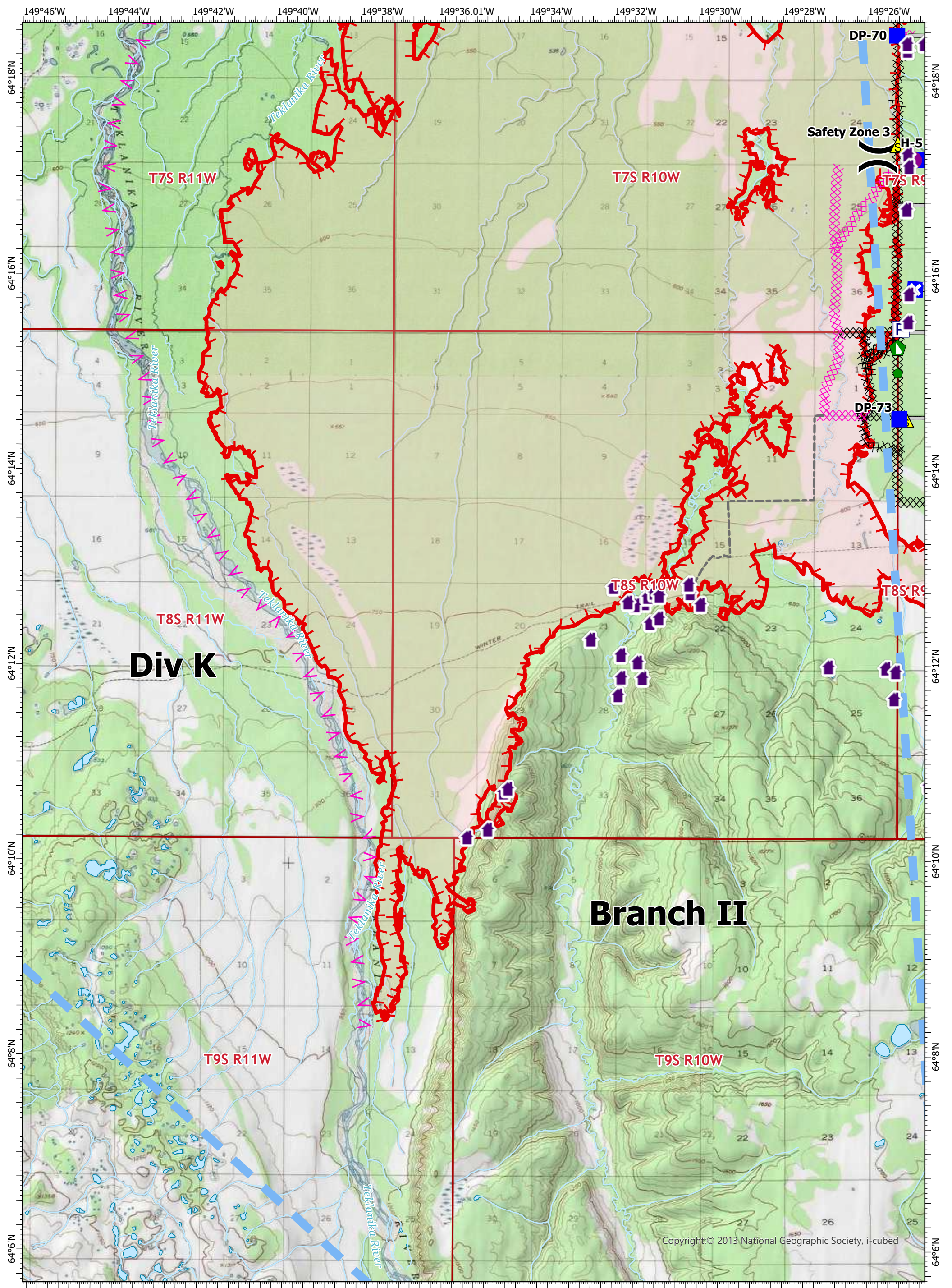


NW Team 10
7/6/2022 2052
Acres from IR
North American 1983 Datum.
LatLong Grid

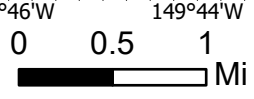
- | | | | |
|----------------|---------------------|-------------------------|------------------------------|
| Structure | Closure | Water Tank | Temporary Flight Restriction |
| Helispot | Repair Point | Completed Dozer Line | Contained |
| Sling Site | Dozer Push | Completed Hand Line | Uncontained |
| Division Break | Mobile Weather Unit | Planned Dozer Line | Fire Perimeter |
| Branch Break | Safety Zone | Planned Fuel Break | Borough |
| Drop Point | Water Source | Planned Hand Line | |
| | Pump | Access or Improved Road | |

IAP Map
Clear Fire
AK-FAS-211346
07/07/2022 - Day

55,585 acres at 07/5/2022 @ 2330



Copyright © 2013 National Geographic Society, i-cubed

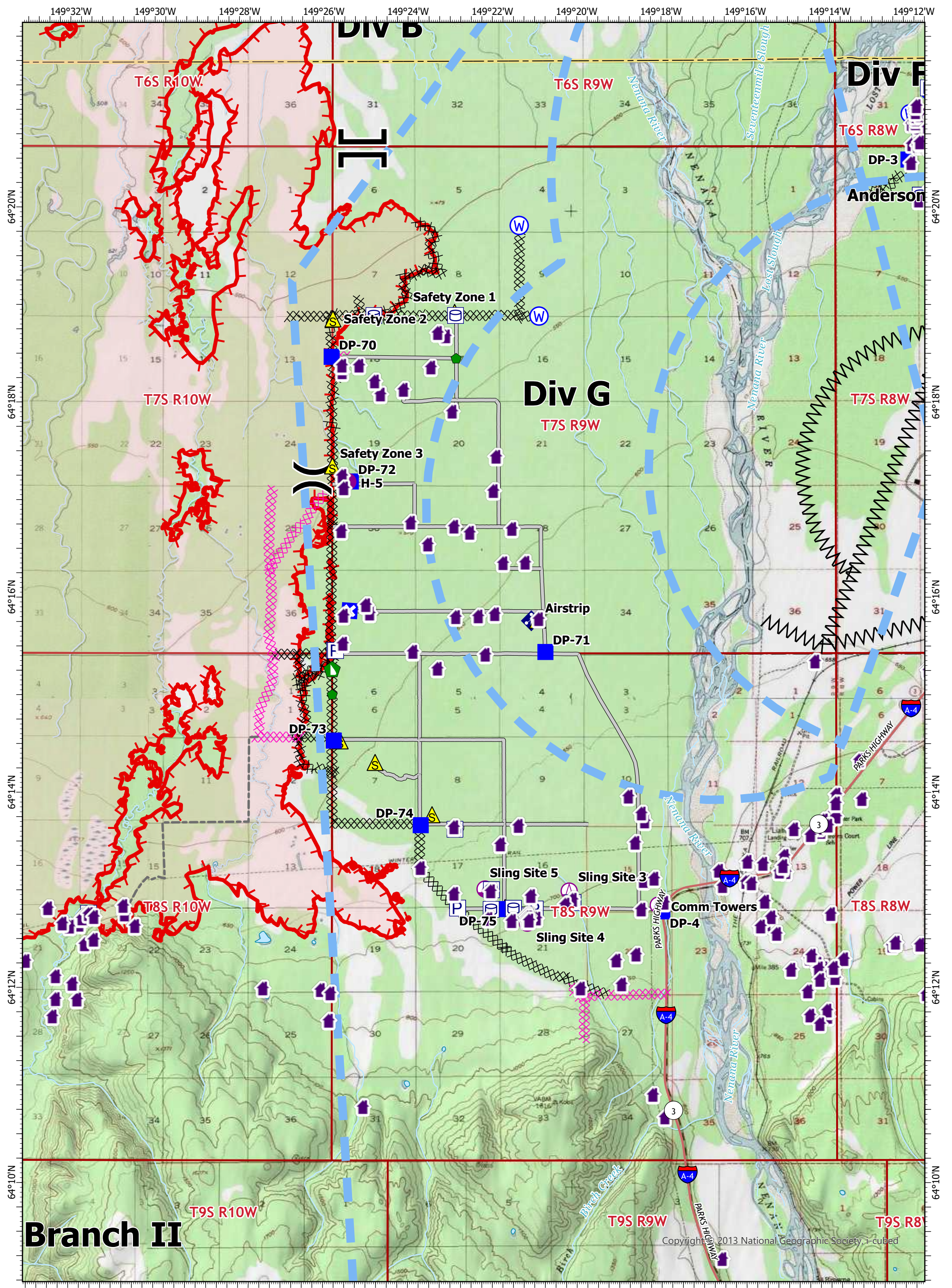


NW Team 10
7/6/2022 2052
Acres from IR
North American 1983 Datum.
LatLong Grid

- | | | |
|----------------|----------------------|------------------------------|
| Structure | Dozer Push | Planned Fuel Break |
| Helispot | Safety Zone | Access or Improved Road |
| Division Break | Pump | Other |
| Drop Point | Water Tank | Temporary Flight Restriction |
| Closure | Completed Dozer Line | Uncontained |
| Repair Point | Planned Dozer Line | Fire Perimeter |
| | | Borough |

IAP Map
Clear Fire
AK-FAS-211346
07/07/2022 - Day

55,585 acres at 07/5/2022 @ 2330



Copyright © 2013 National Geographic Society, 1-cubed

0 0.5 1
Mi



NW Team 10
7/6/2022 2052
Acres from IR
North American 1983 Datum.
Lat/Long Grid

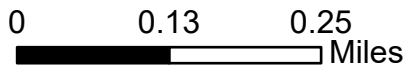
- | | | | |
|-----------------------|---------------------|-------------------------|------------------------------|
| Structure | Drop Point | Other Property | Other |
| Aerial Hazard | Closure | Pump | Temporary Flight Restriction |
| Helispot | Repair Point | Water Tank | Uncontained |
| Sling Site | Dozer Push | Completed Dozer Line | Fire Perimeter |
| Division Break | Mobile Weather Unit | Completed Fuel Break | Burough |
| Branch Break | Safety Zone | Planned Dozer Line | Secondary Hwy |
| Incident Command Post | Water Source | Access or Improved Road | Local Road |












IAP Map
Clear Fire
AK-FAS-211346
07/07/2022 - Day

55,585 acres at 07/5/2022 @ 2330

IAP Map
 Clear Fire
 AK-FAS-211346
 07/07/2022 - Day
 55,585 acres at 07/5/2022 @ 2330





-  Incident Command Post
-  Drop Point
-  Gate
-  Water Source
-  Pump
-  Water Tank
-  Completed Dozer Line
-  Completed Fuel Break
-  Planned Fuel Break
-  Temporary Flight Restriction
-  Structure



NW Team 10
 7/6/2022 2054
 Acres from IR
 North American 1983 Datum.
 LatLong Grid

