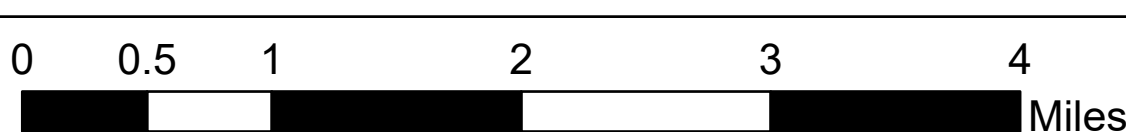


Air Operations Map

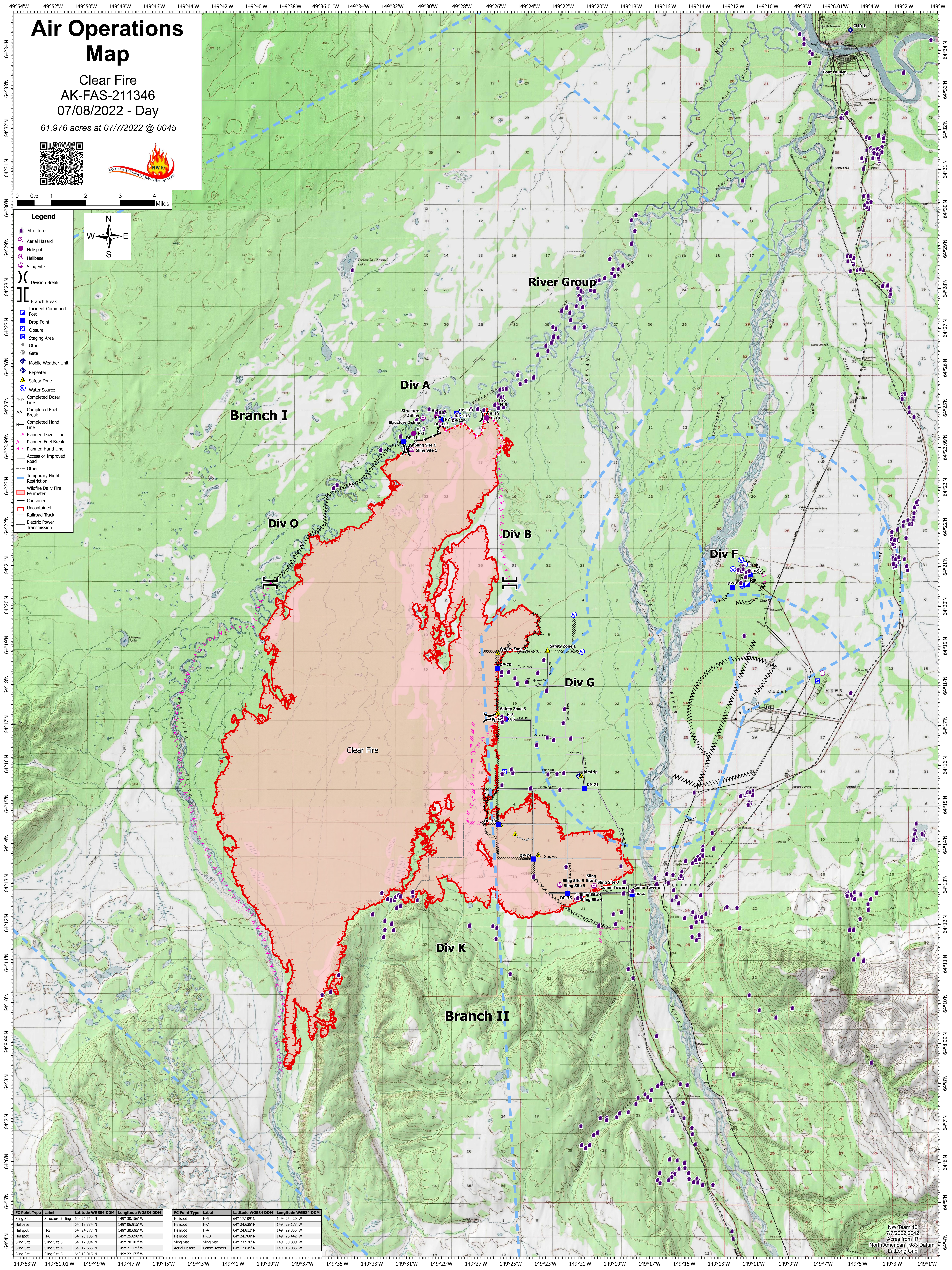

Clear Fire
AK-FAS-211346
07/08/2022 - Day

61,976 acres at 07/7/2022 @ 0045



Legend

- Structure
- Aerial Hazard
- Helispot
- Helibase
- Sling Site
- Division Break
- Branch Break
- Incident Command Post
- Drop Point
- Closure
- Staging Area
- Other
- Gate
- Mobile Weather Unit
- Repeater
- Safety Zone
- Water Source
- Completed Dozer Line
- Completed Fuel Break
- Completed Hand Line
- Planned Dozer Line
- Planned Fuel Break
- Planned Hand Line
- Access or Improved Road
- Other
- Temporary Flight Restriction
- Wildfire Daily Fire
- Perimeter
- Contained
- Uncontained
- Railroad Track
- Electric Power Transmission



NW Team 10
7/7/2022 2042
Acres from IIR
North American 1983 Datum
Lat/Long Grid