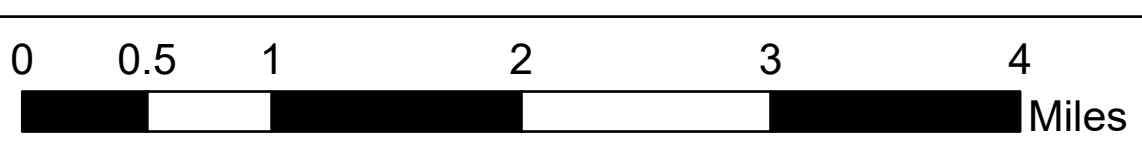


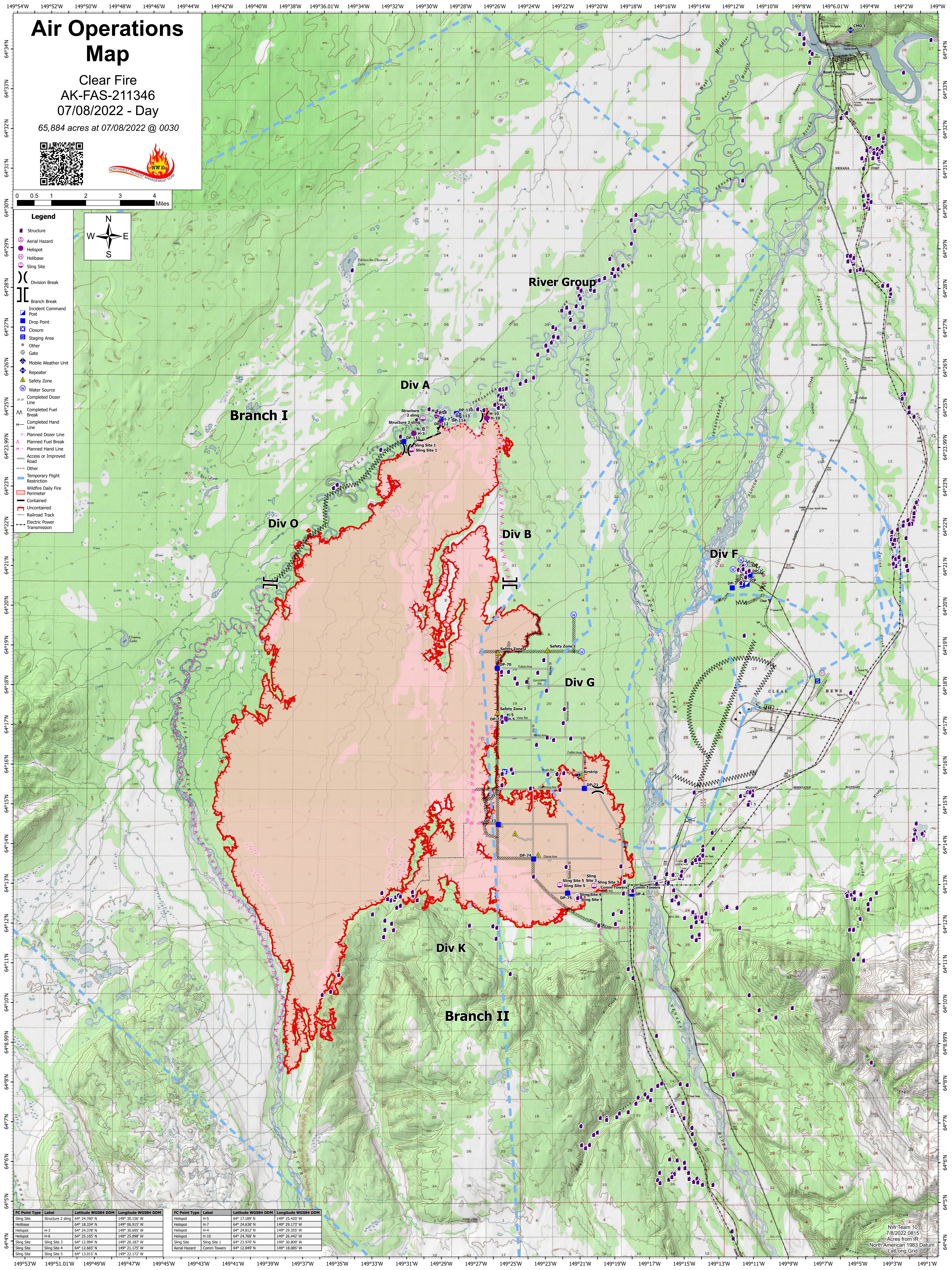

# Air Operations Map

Clear Fire  
AK-FAS-211346  
07/08/2022 - Day

65,884 acres at 07/08/2022 @ 0030



- Legend**
- Structure
  - Aerial Hazard
  - Helispot
  - Helibase
  - Sling Site
  - Division Break
  - Branch Break
  - Incident Command Post
  - Drop Point
  - Closure
  - Staging Area
  - Other
  - Gate
  - Mobile Weather Unit
  - Repeater
  - Safety Zone
  - Water Source
  - Completed Dozer Line
  - Completed Fuel Break
  - Completed Hand Line
  - Planned Dozer Line
  - Planned Fuel Break
  - Planned Hand Line
  - Access or Improved Road
  - Other
  - Temporary Flight Restriction
  - Wildfire Daily Fire
  - Perimeter
  - Contained
  - Uncontained
  - Railroad Track
  - Electric Power Transmission



FC Point Type	Label	Latitude WGS84 DDM	Longitude WGS84 DDM	FC Point Type	Label	Latitude WGS84 DDM	Longitude WGS84 DDM
Sling Site	Structure 2 sling	64° 24.760' N	149° 30.156' W	Helispot	H-5	64° 17.189' N	149° 25.420' W
Helibase		64° 18.334' N	149° 06.915' W	Helispot	H-7	64° 24.638' N	149° 29.173' W
Helispot	H-3	64° 24.378' N	149° 30.695' W	Helispot	H-4	64° 24.812' N	149° 29.355' W
Helispot	H-6	64° 25.105' N	149° 25.898' W	Helispot	H-10	64° 24.768' N	149° 26.442' W
Sling Site	Sling Site 3	64° 12.994' N	149° 30.137' W	Sling Site	Sling Site 1	64° 23.370' N	149° 30.809' W
Sling Site	Sling Site 4	64° 12.665' N	149° 21.175' W	Aerial Hazard	Comm Towers	64° 12.849' N	149° 18.085' W
Sling Site	Sling Site 5	64° 13.015' N	149° 22.172' W				

NW Team 10  
7/8/2022 0815  
Acres from IIR  
North American 1983 Datum  
Lat/Long Grid